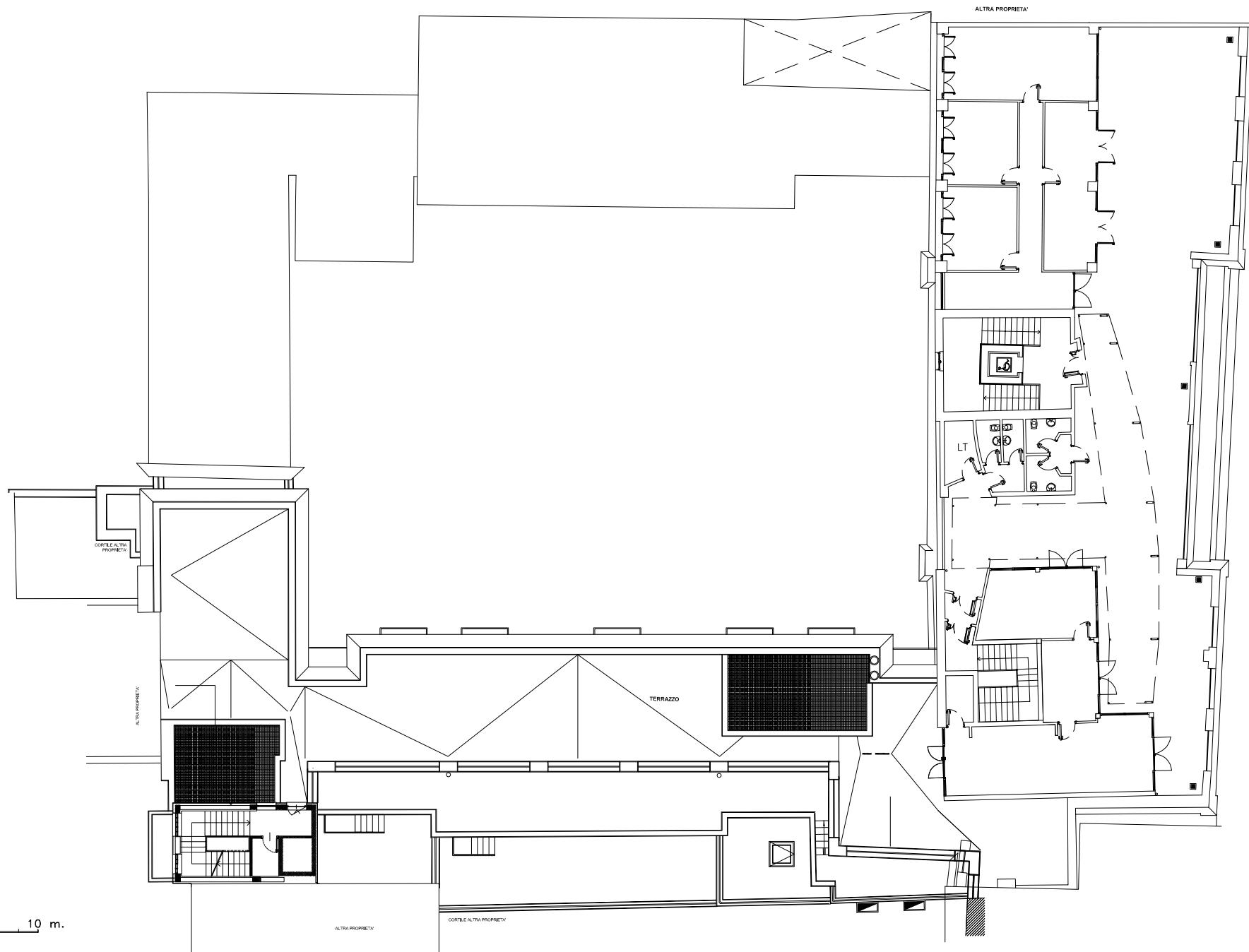


0 1 2 3 4 5 10 m.

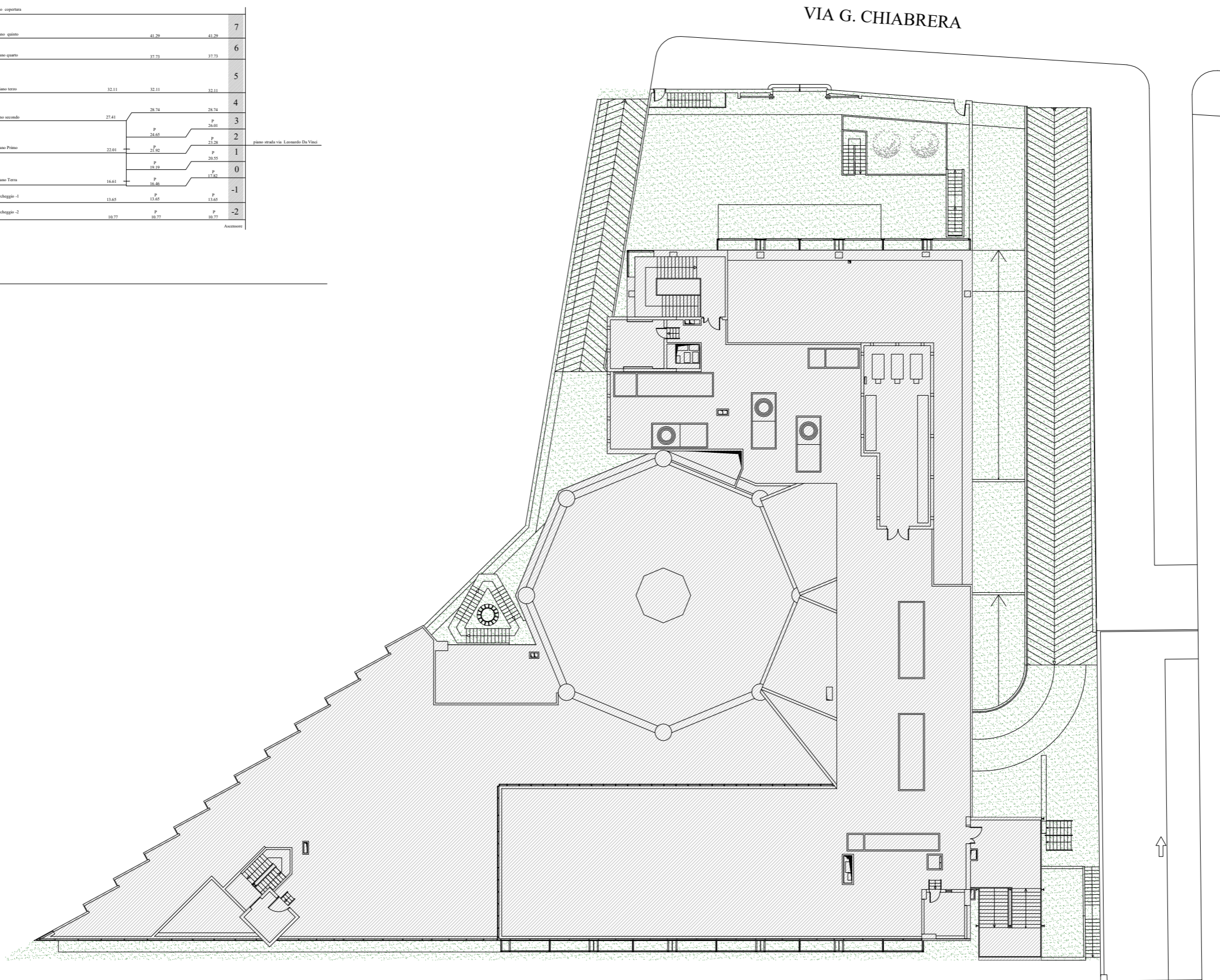
ALTRA PROPRIETÀ

CORRICE ALTRA PROPRIETÀ

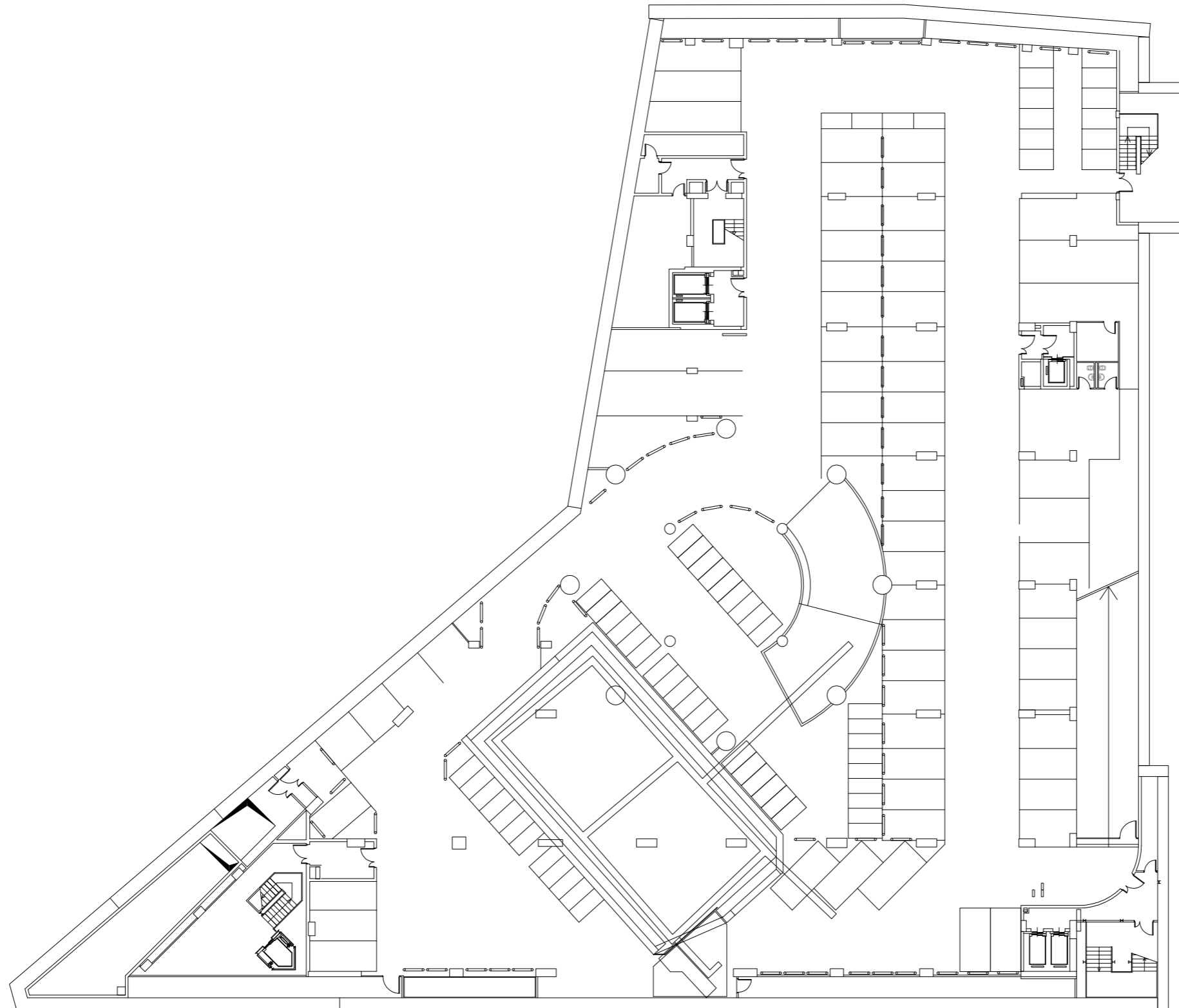


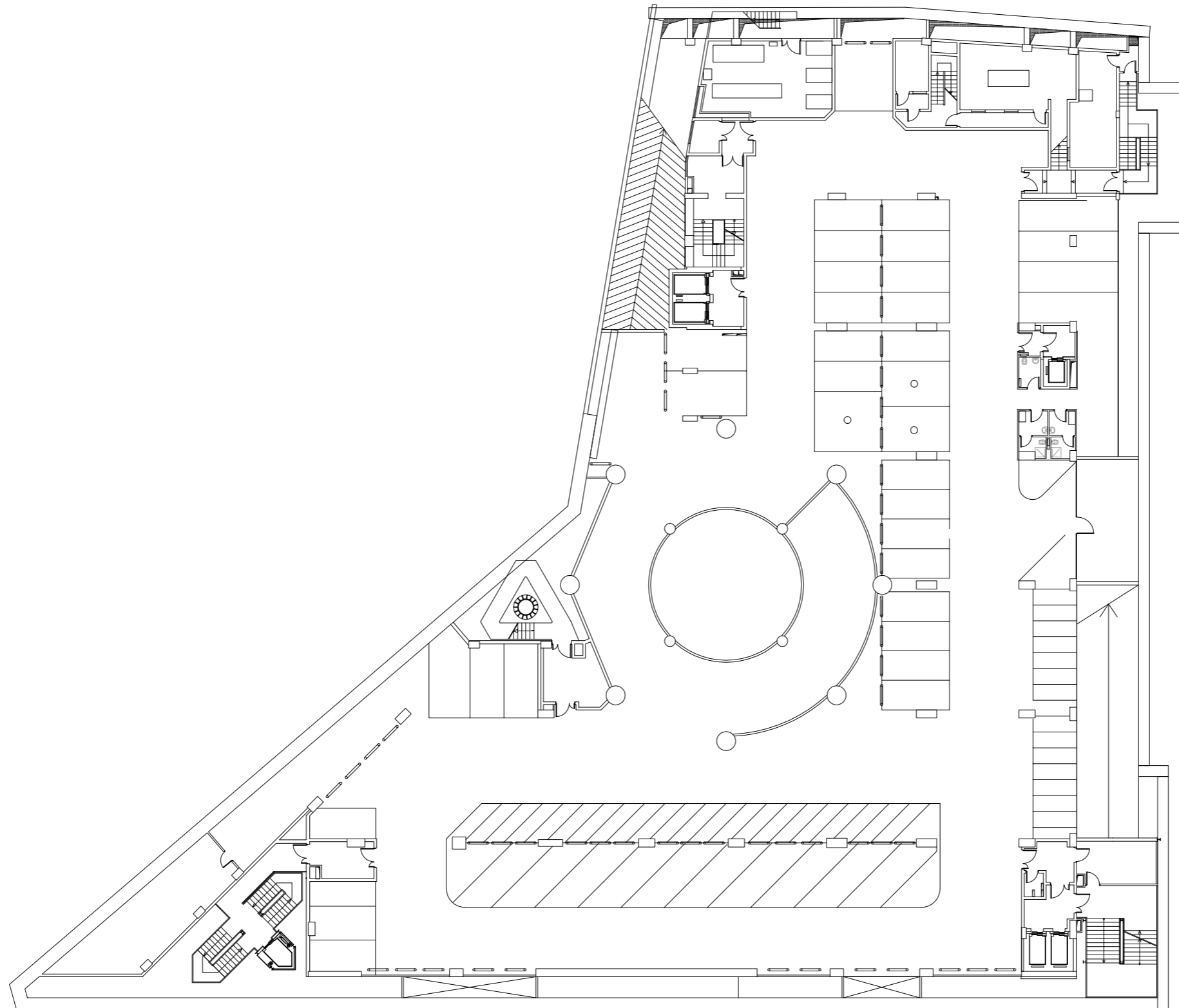
Piano coperto					
5					7
41.29	Piano quinto	41.29		41.29	
37.71		37.71		37.71	6
37.71	Piano quarto				
32.11		32.11		32.11	5
32.11	Piano terzo				
27.41		27.41	26.52	26.52	4
27.41	Piano secondo		P	26.03	3
22.81		22.81	P	24.65	2
22.81	Piano Primo		P	23.26	1
16.61		16.61	P	20.55	0
16.61	Piano Terra		P	17.82	-1
13.85		13.85	P	16.25	-1
13.85	Parcheggio -1		P	13.60	-1
10.77		10.77	P	10.77	-2
10.77	Parcheggio -2		P	10.77	-2
Assessore		Assessore		Assessore	

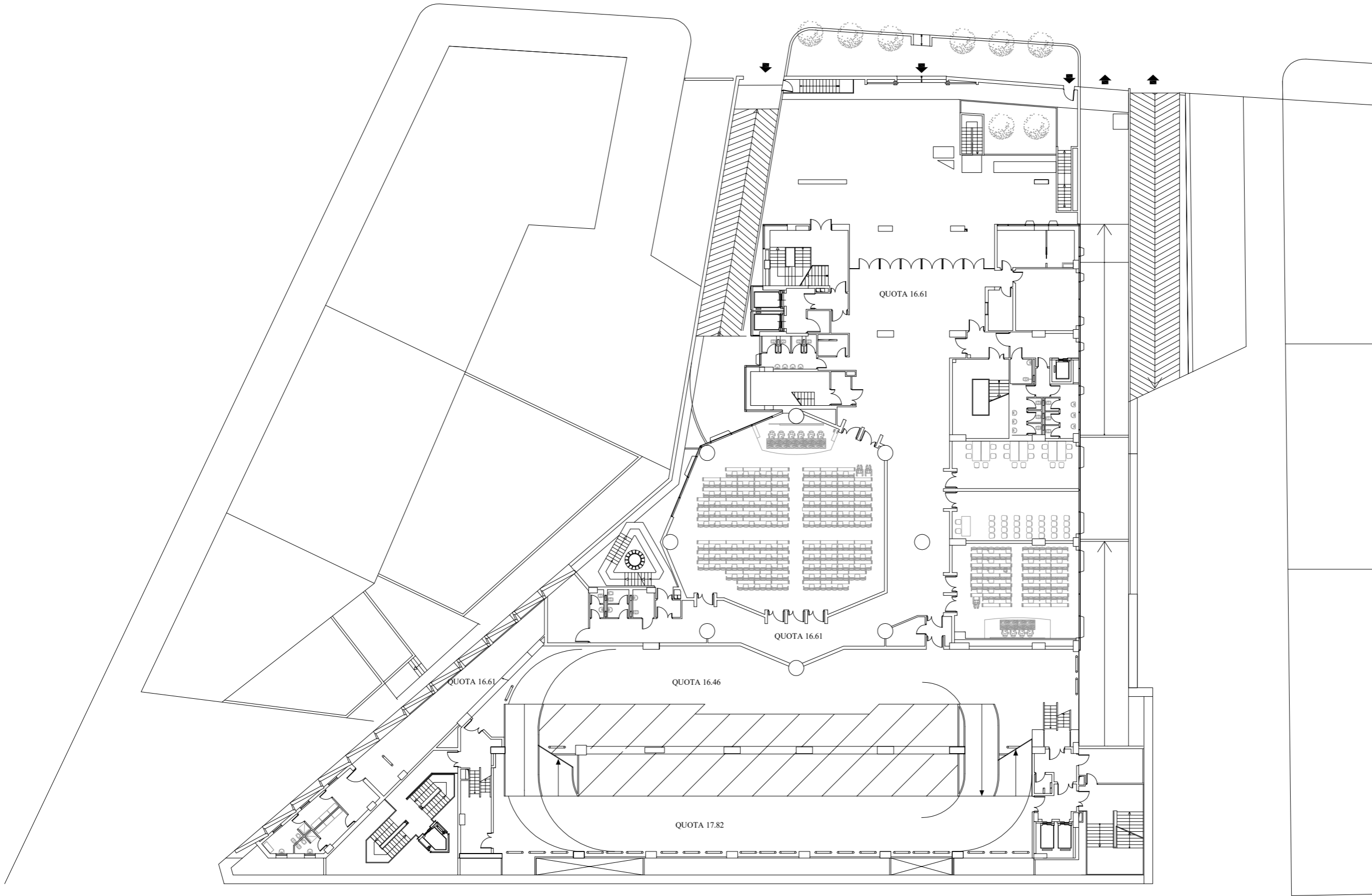
0.00

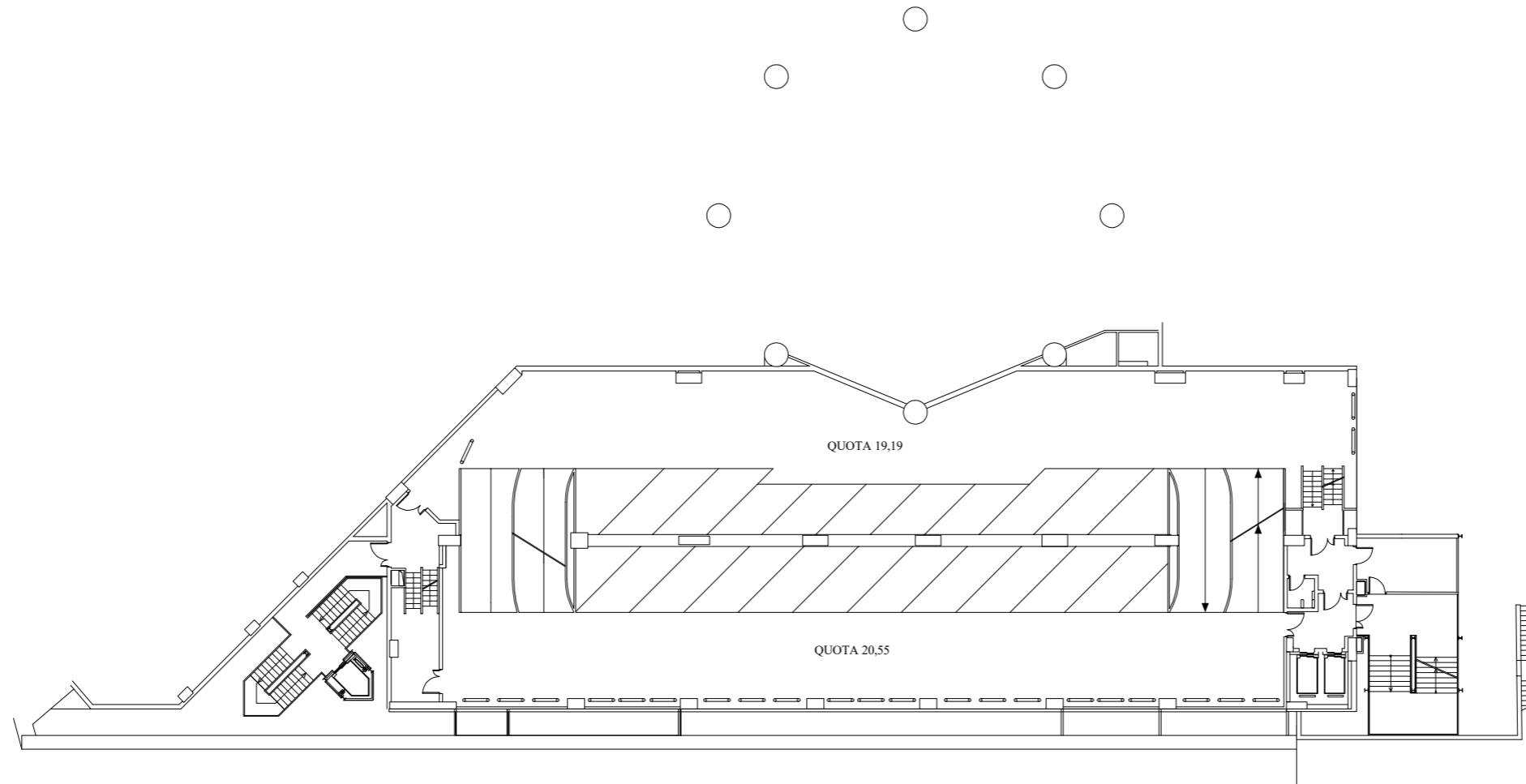


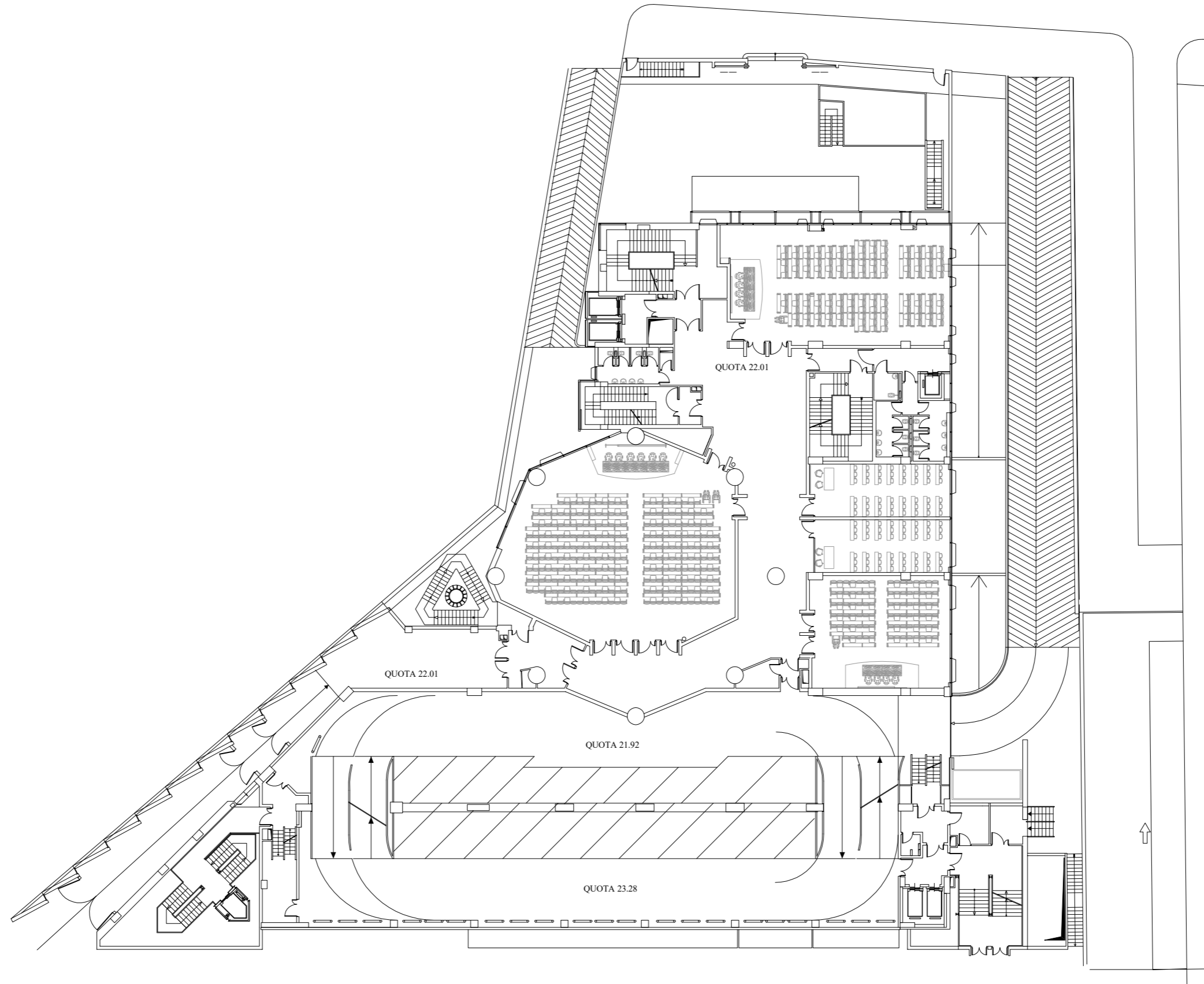


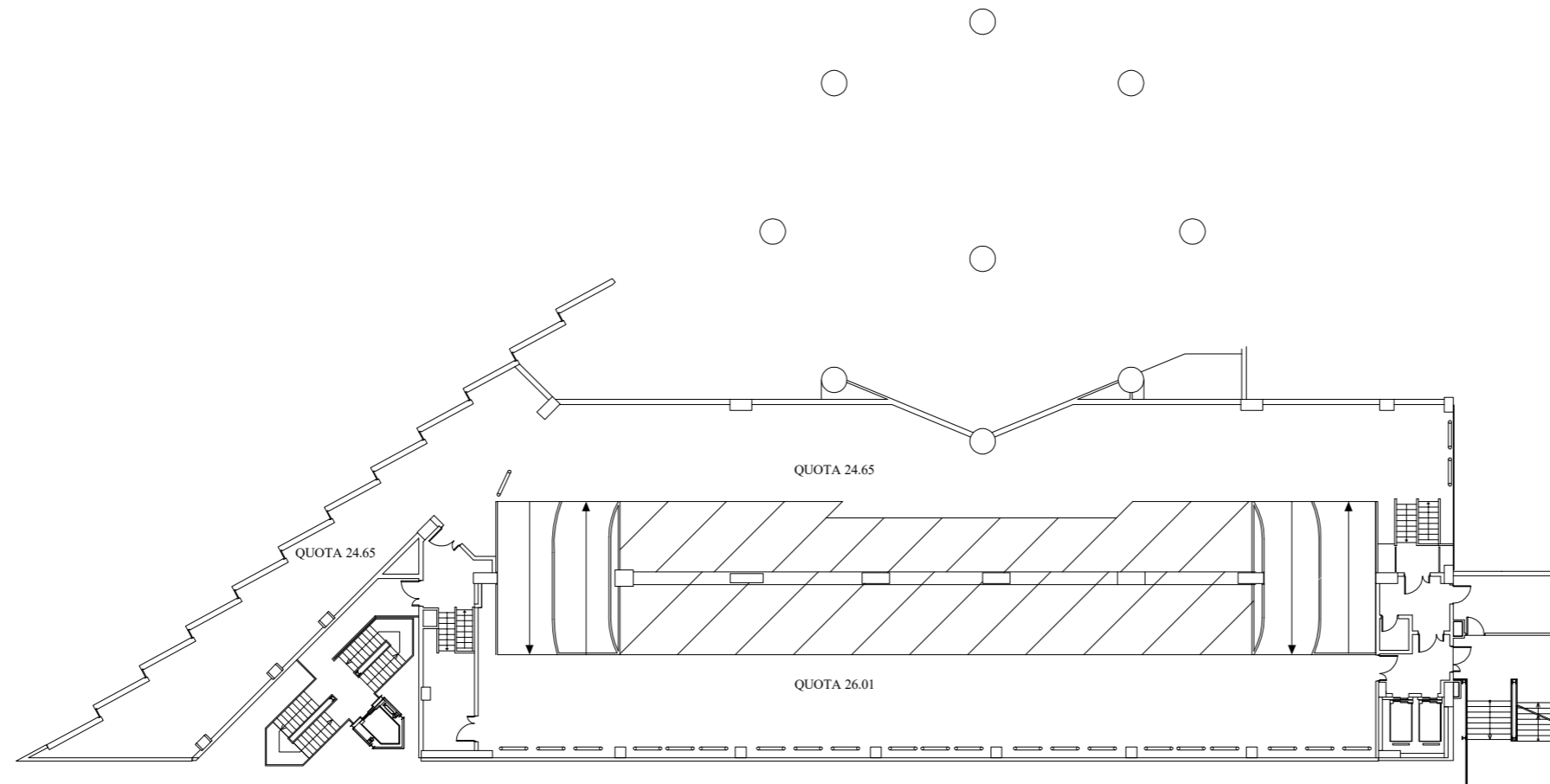


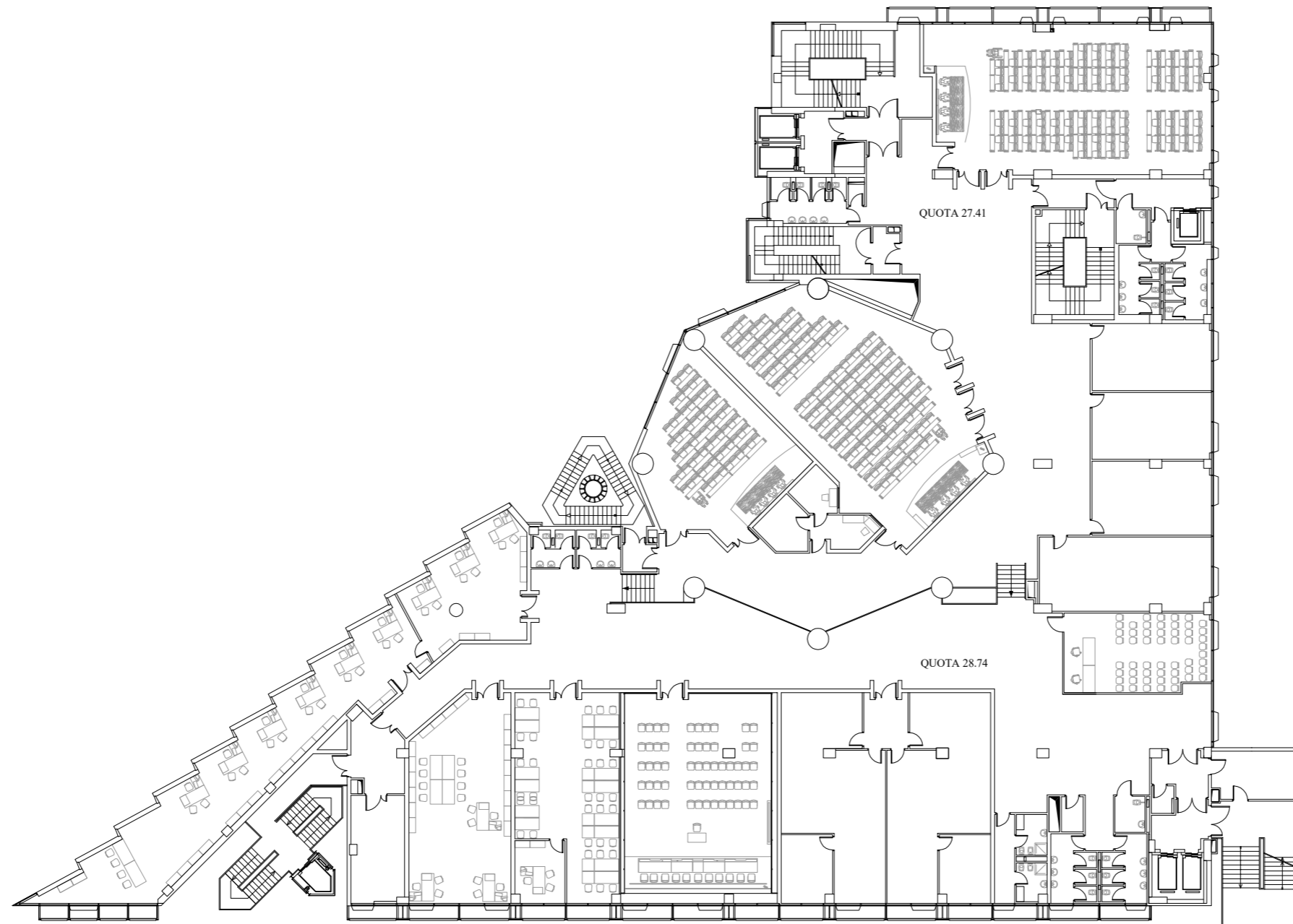


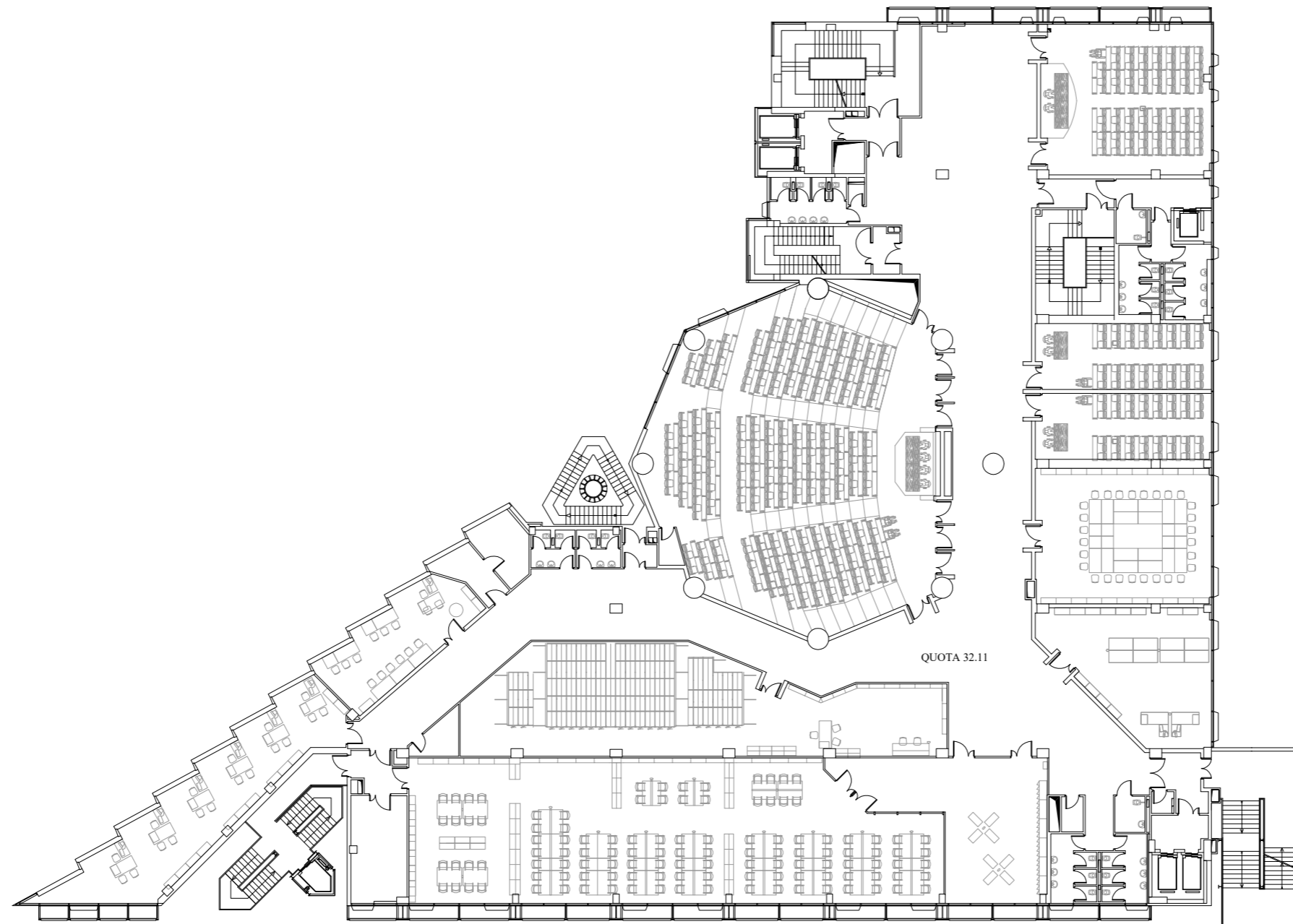




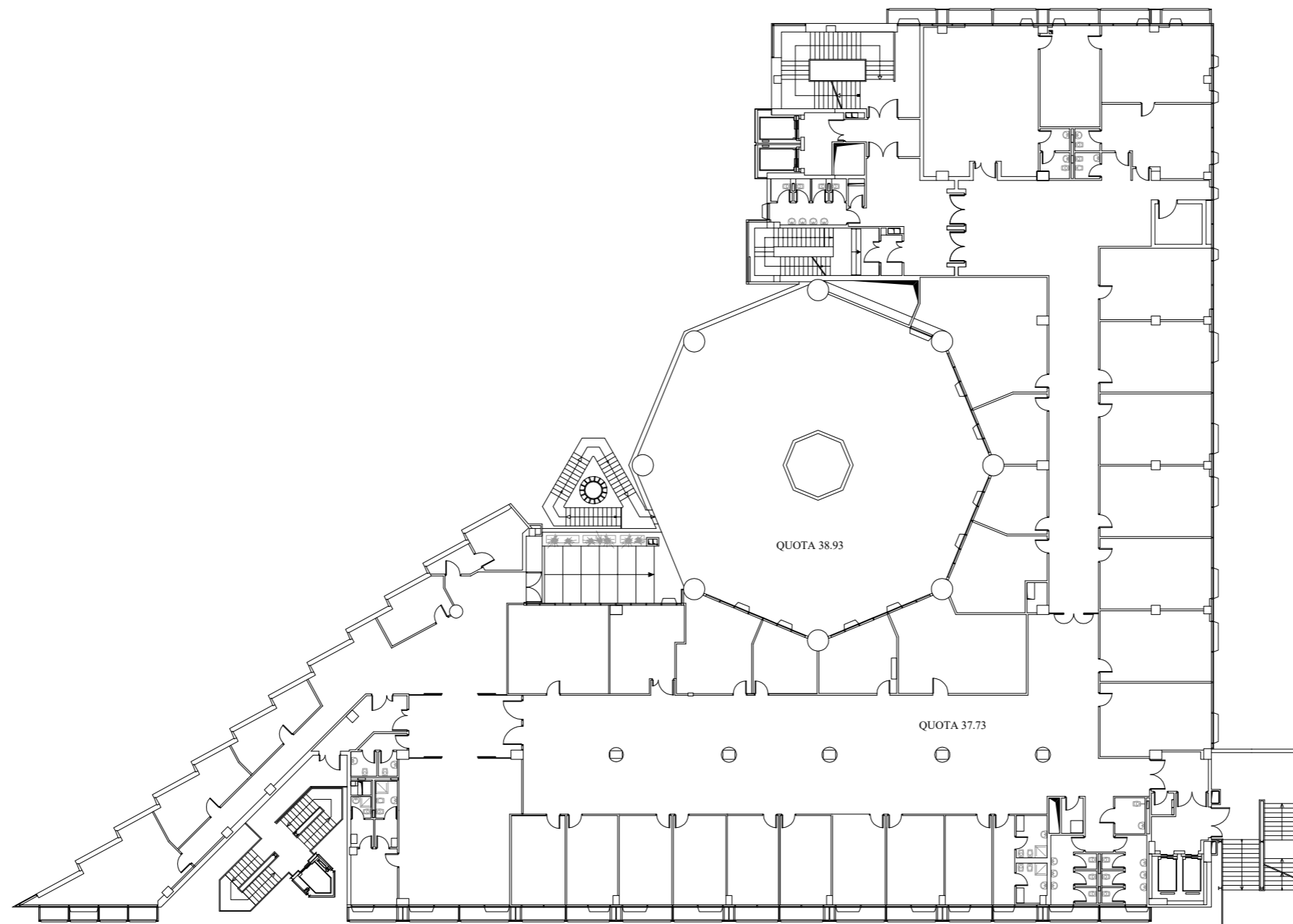


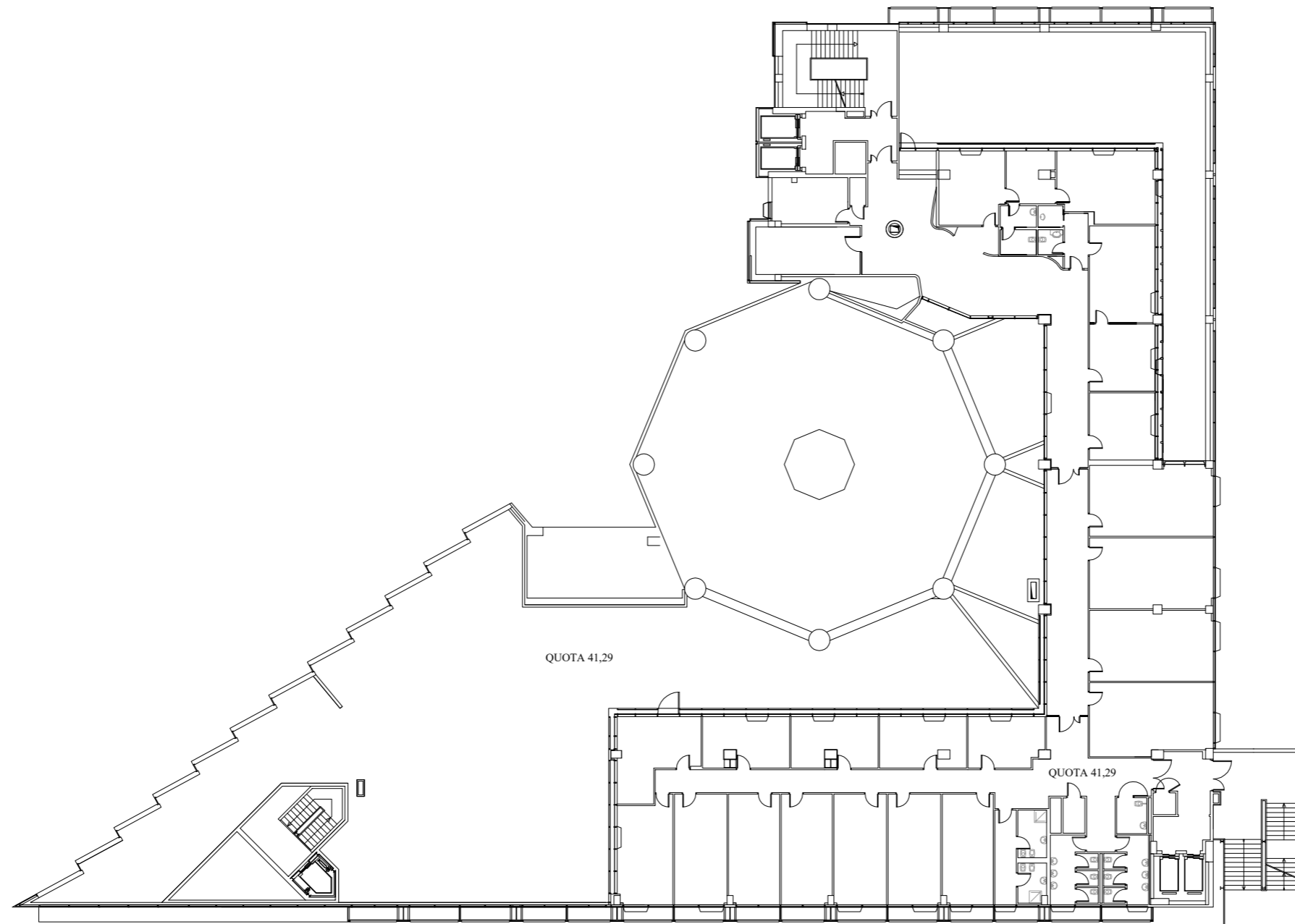


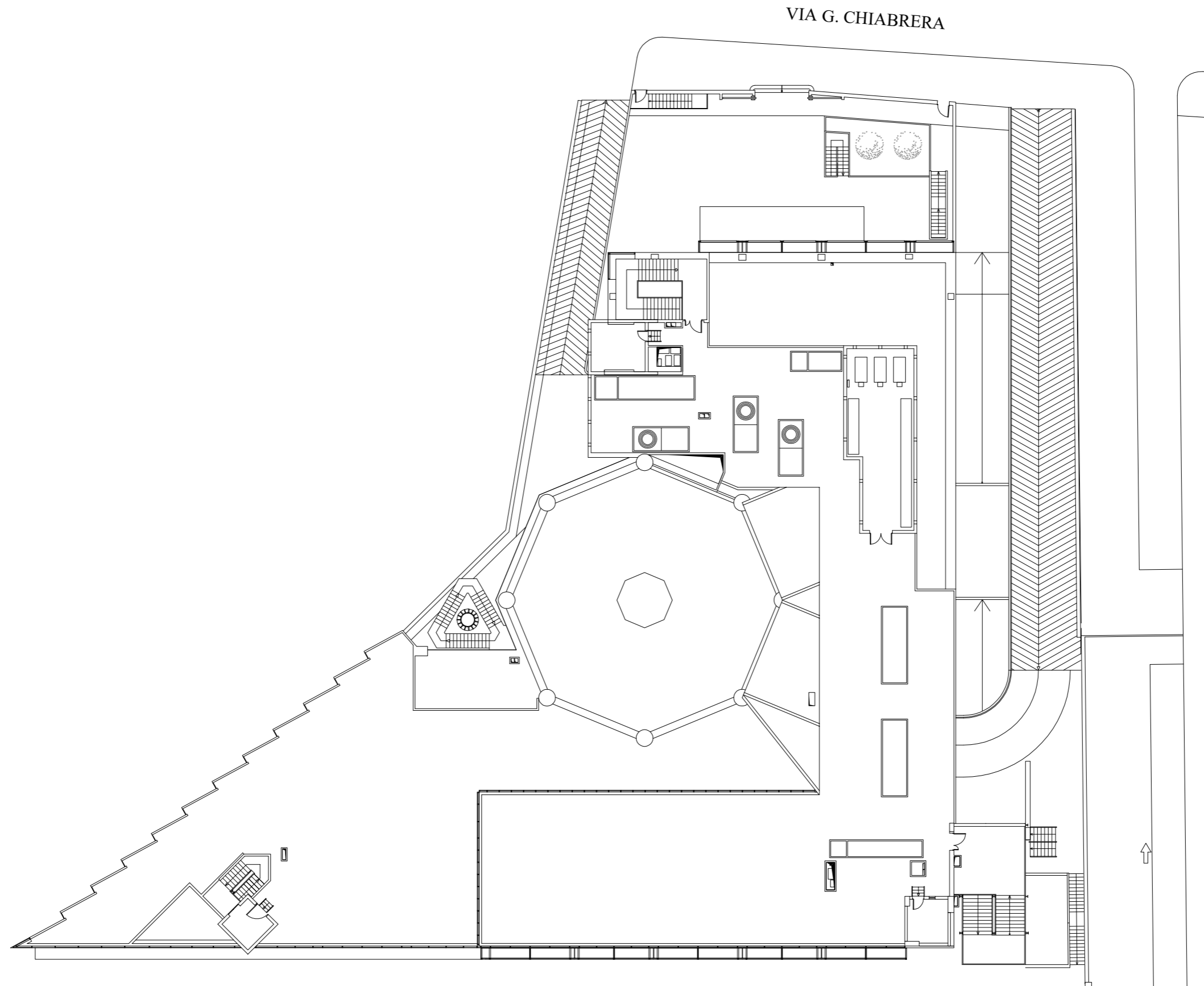




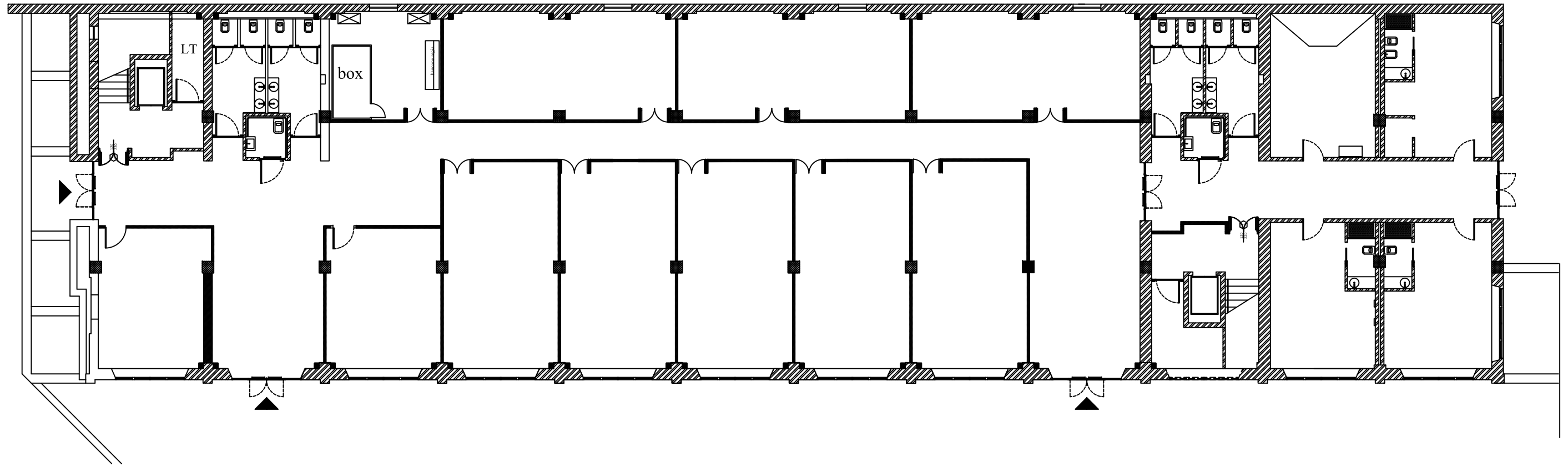




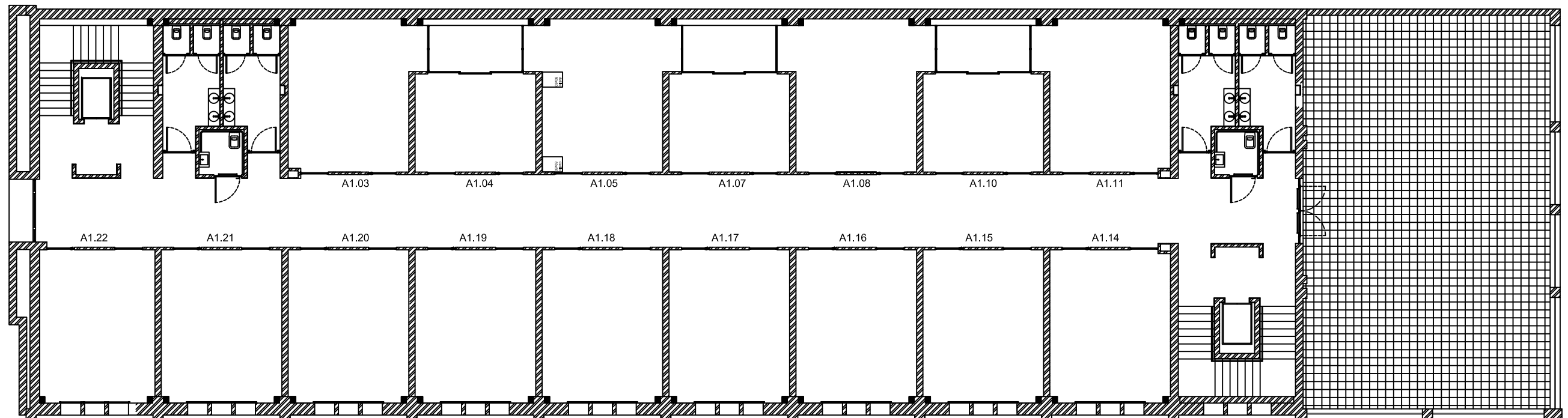




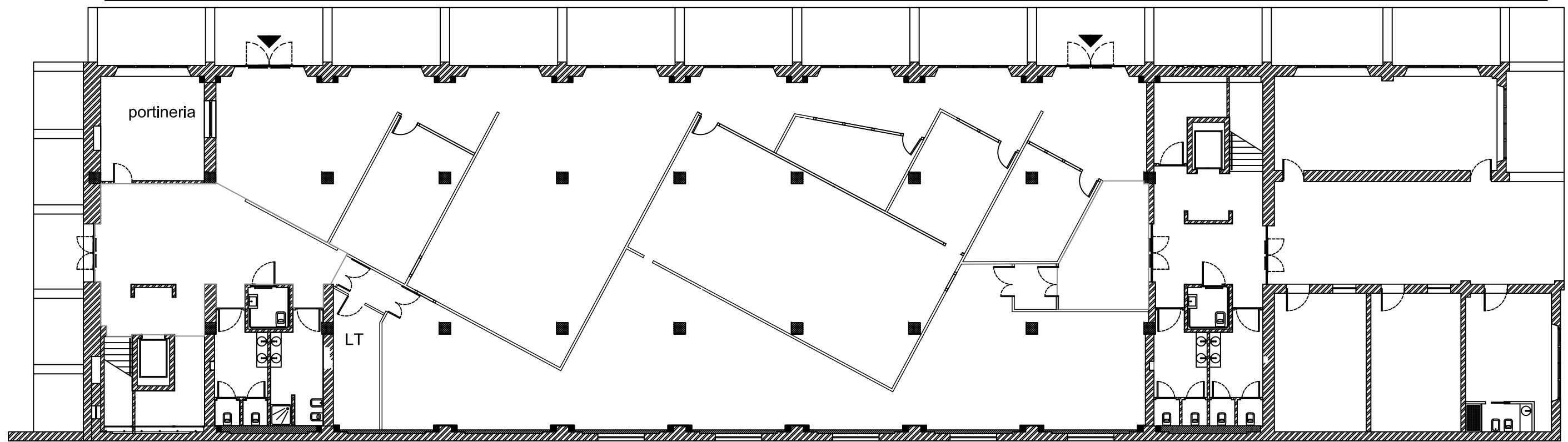
EDIFICIO A  
PIANTA PIANO TERRA



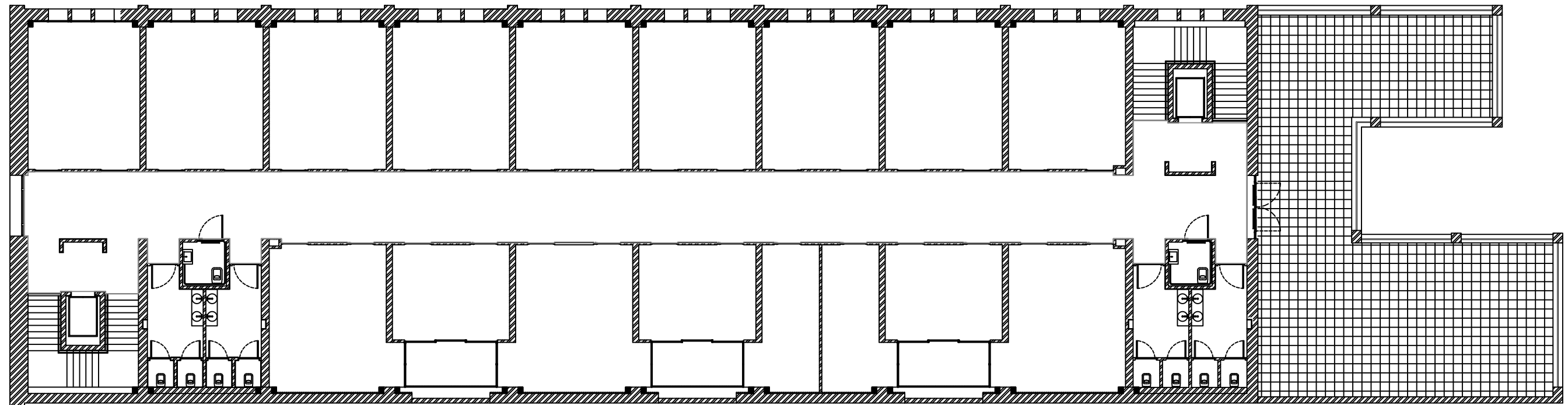
EDIFICIO A  
PIANTA PIANO PRIMO



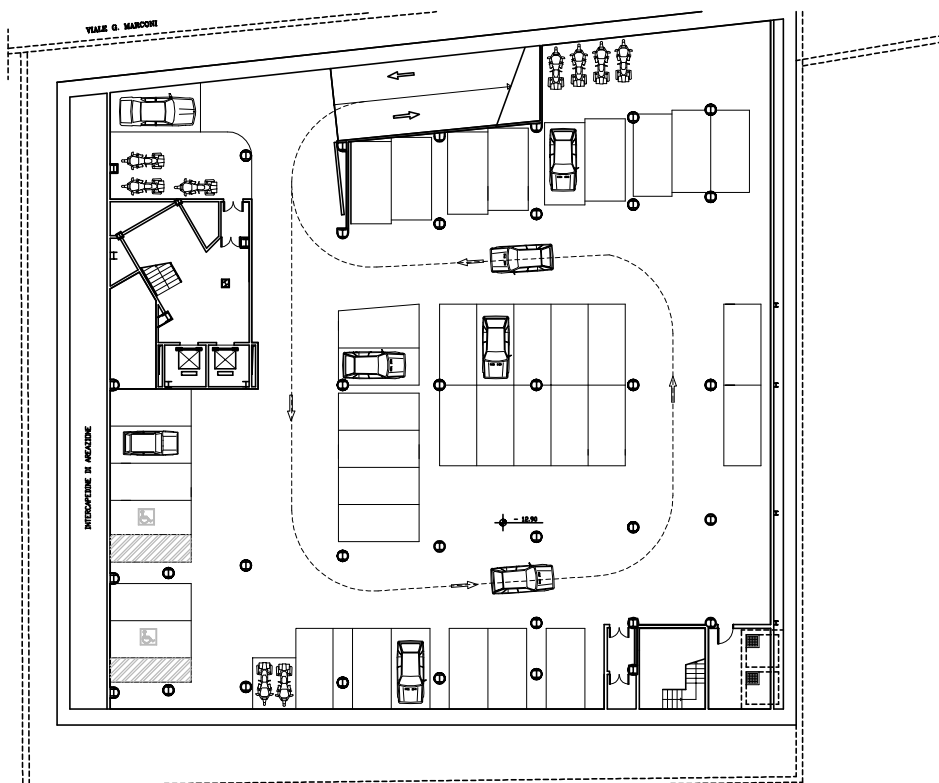
EDIFICIO B  
PIANTA PIANO TERRA



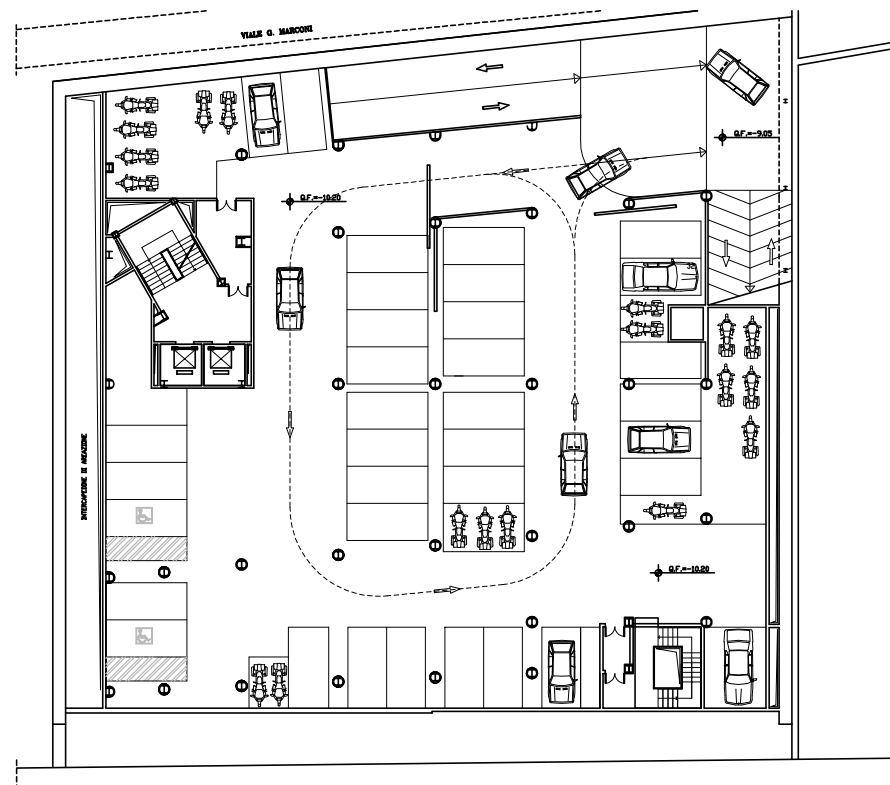
EDIFICIO B  
PIANTA PIANO PRIMO



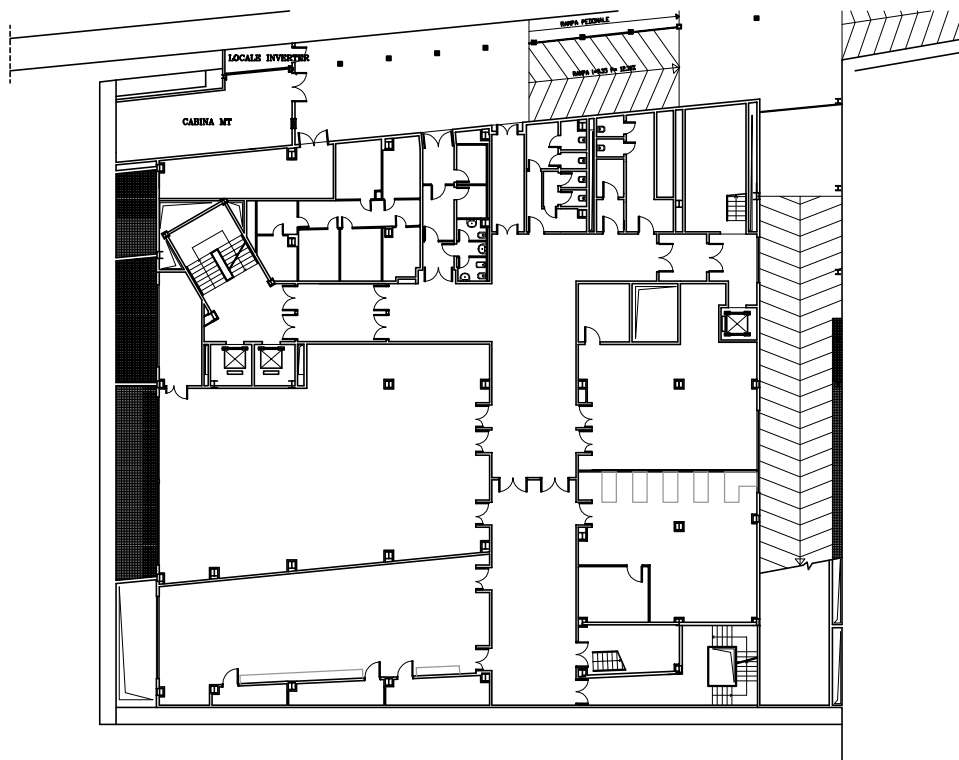
PIANTA PIANO TERZO INTERRATO



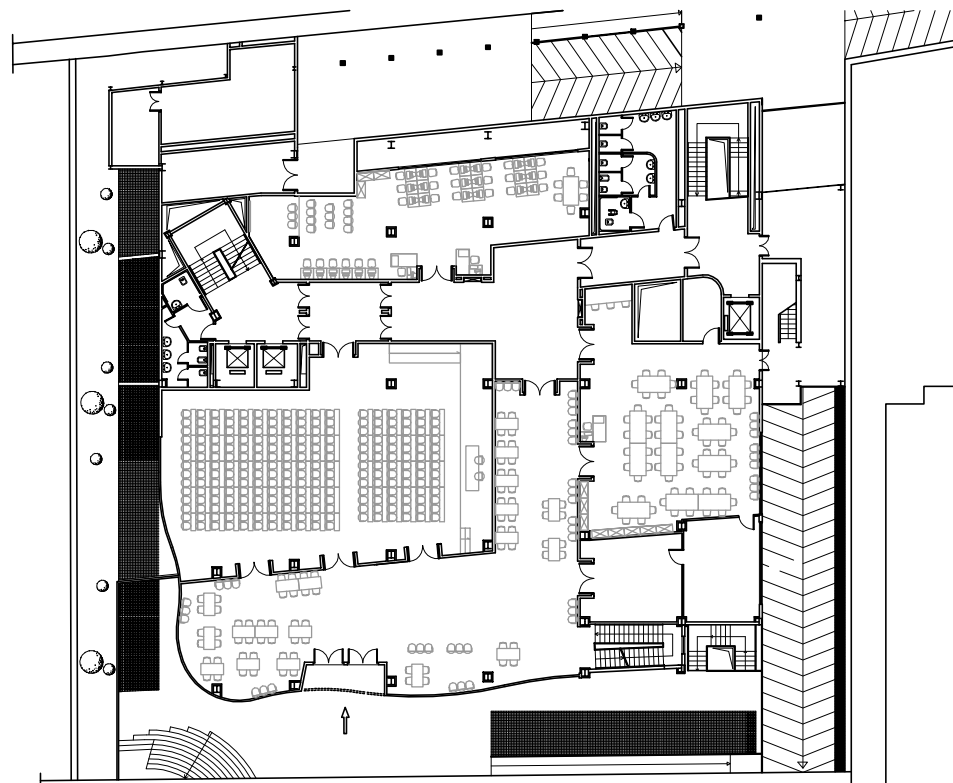
PIANTA PIANO SECONDO INTERRATO



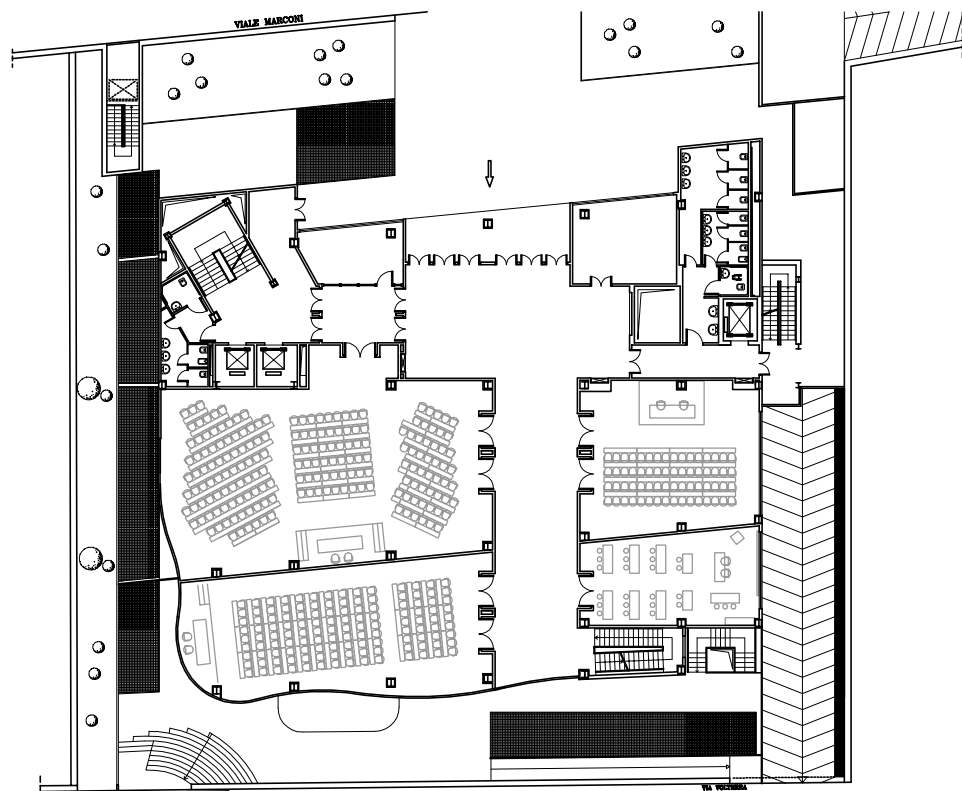
PIANTA PIANO PRIMO INTERRATO



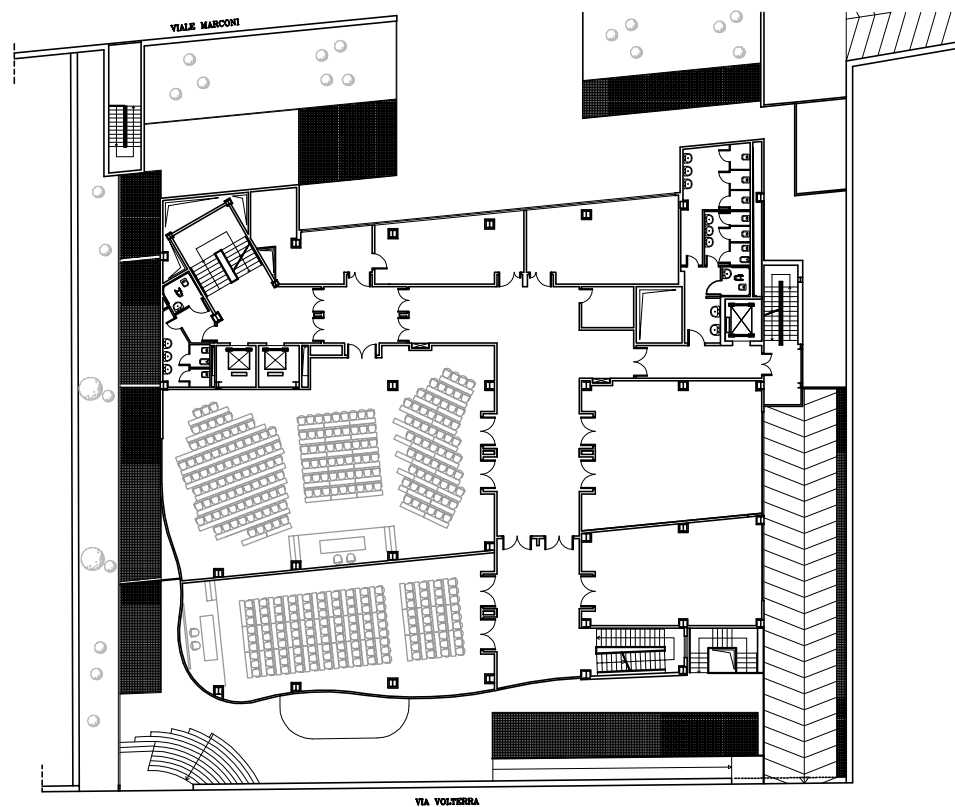
PIANTA PIANO VOLTERRA



PIANTA PIANO MARCONI (terra)

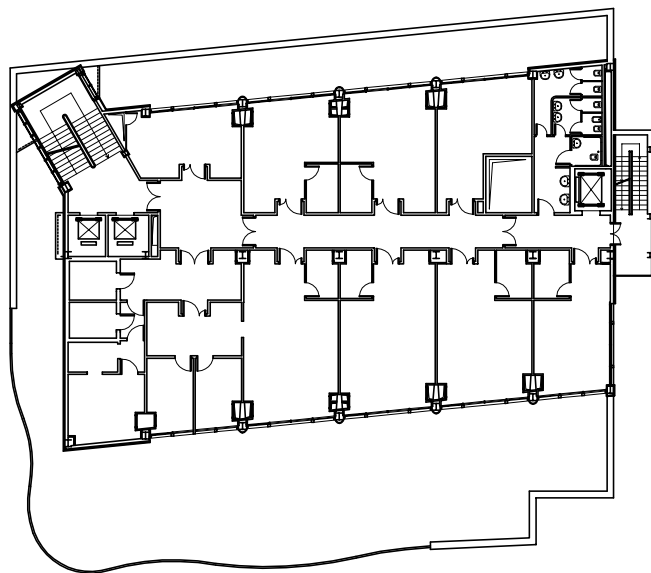


PIANTA PIANO PRIMO

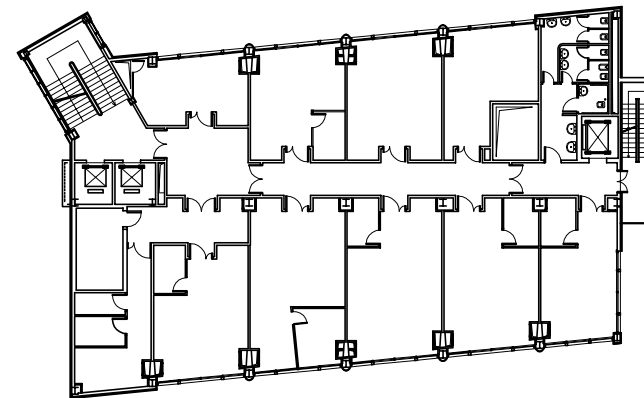




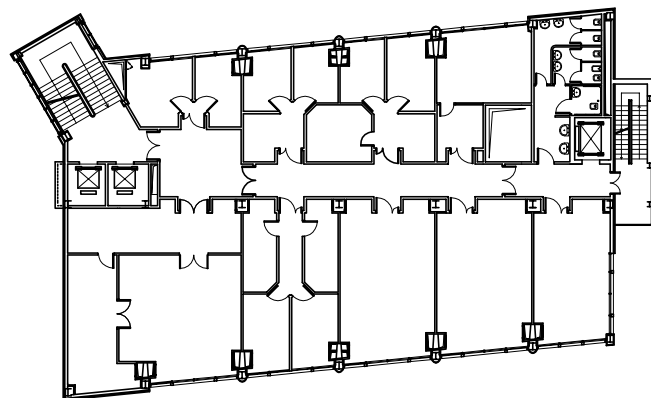
PIANTA PIANO SECONDO



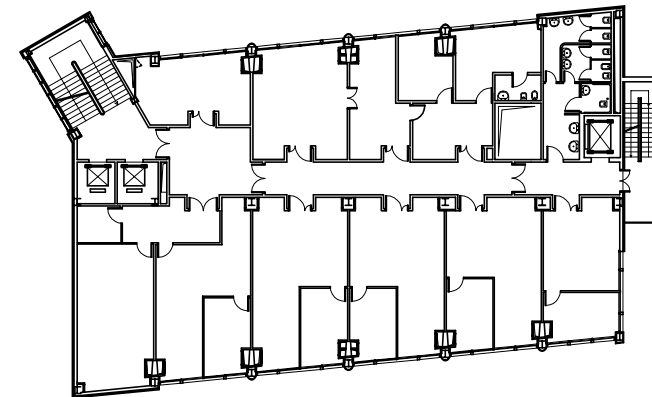
PIANTA PIANO TERZO



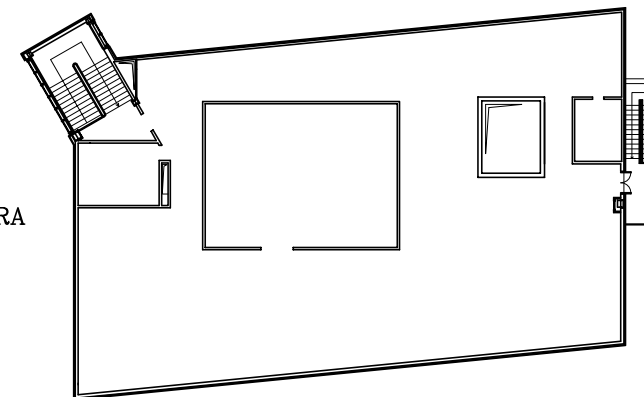
PIANTA PIANO QUARTO

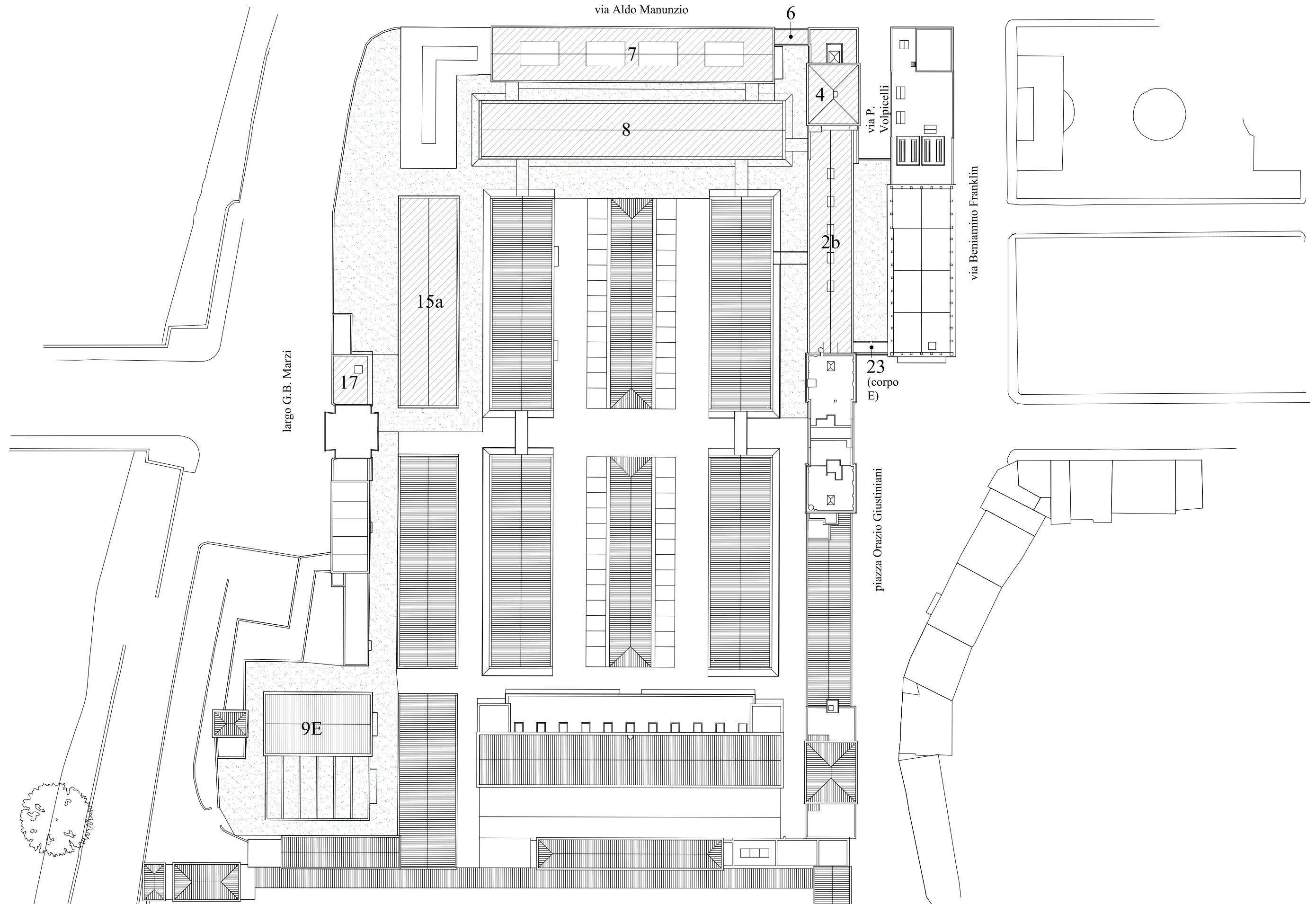


PIANTA PIANO QUINTO

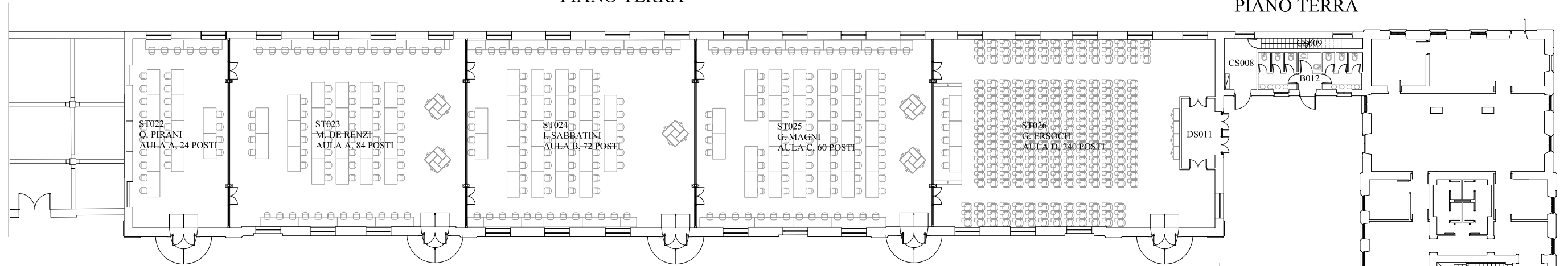


PIANTA PIANO COPERTURA

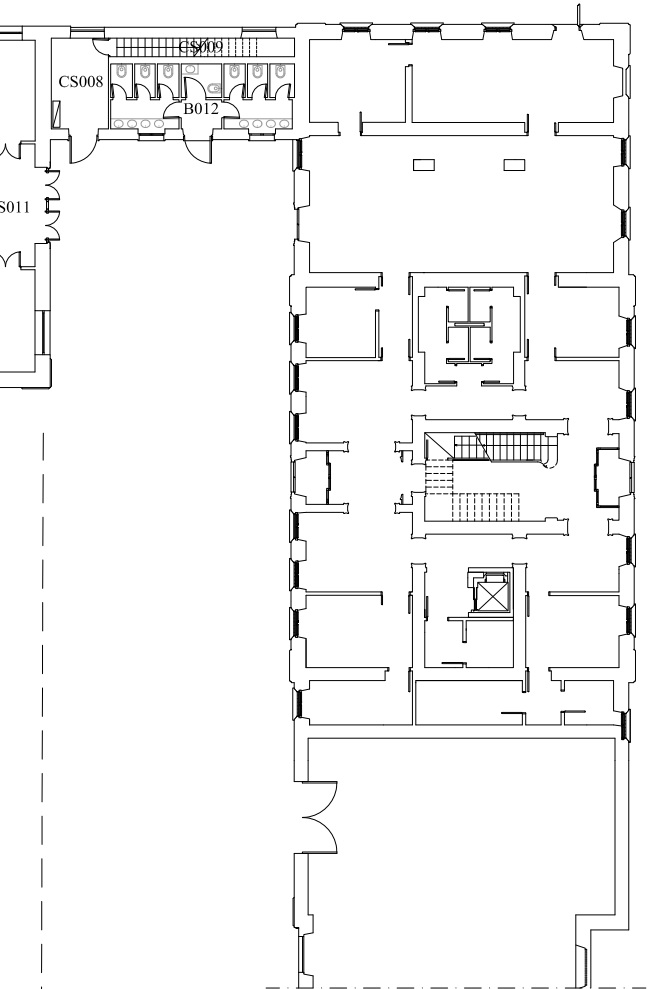




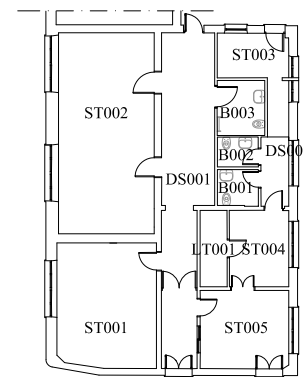
**PADIGLIONE 7:  
PIANO TERRA**



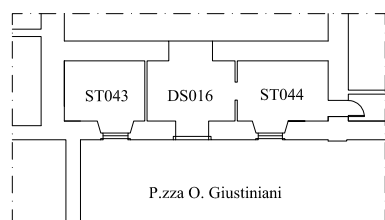
**PADIGLIONE 6:  
PIANO TERRA**



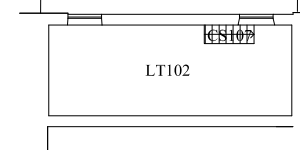
**PADIGLIONE 17:  
PIANO TERRA**



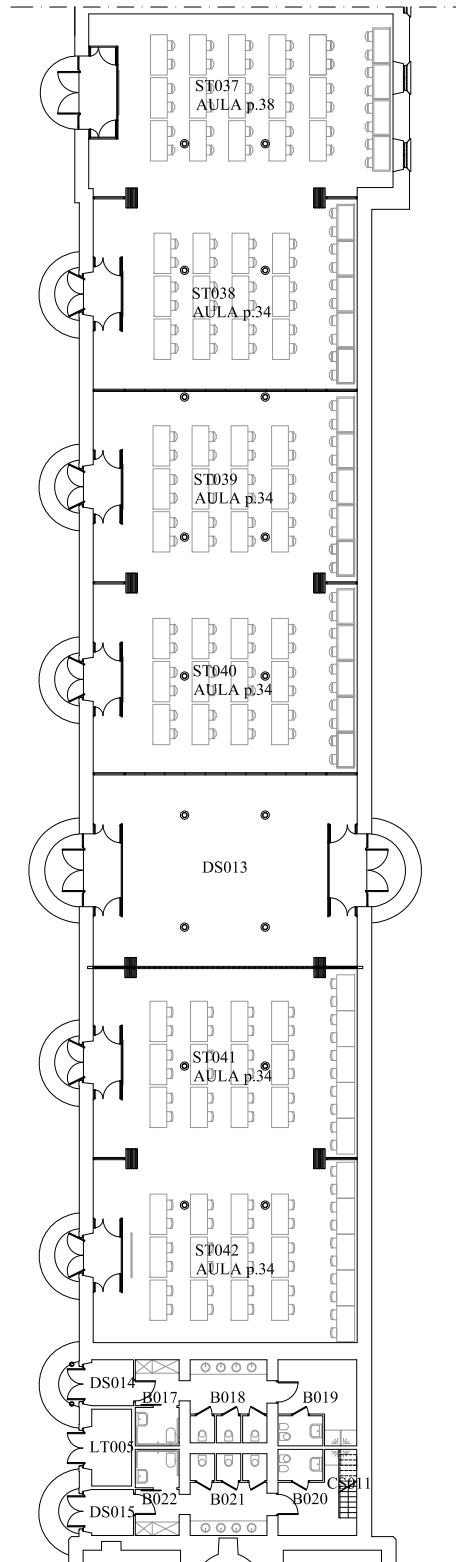
**PADIGLIONE 23 (corpo E)  
PIANO TERRA**



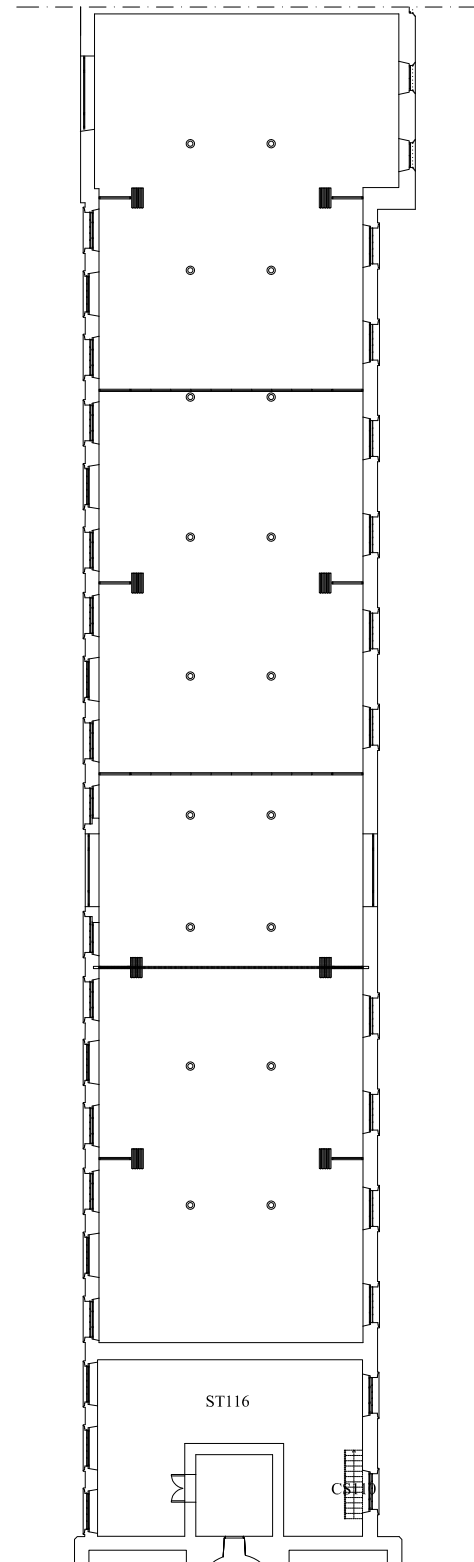
**PADIGLIONE 6:  
PIANO PRIMO**



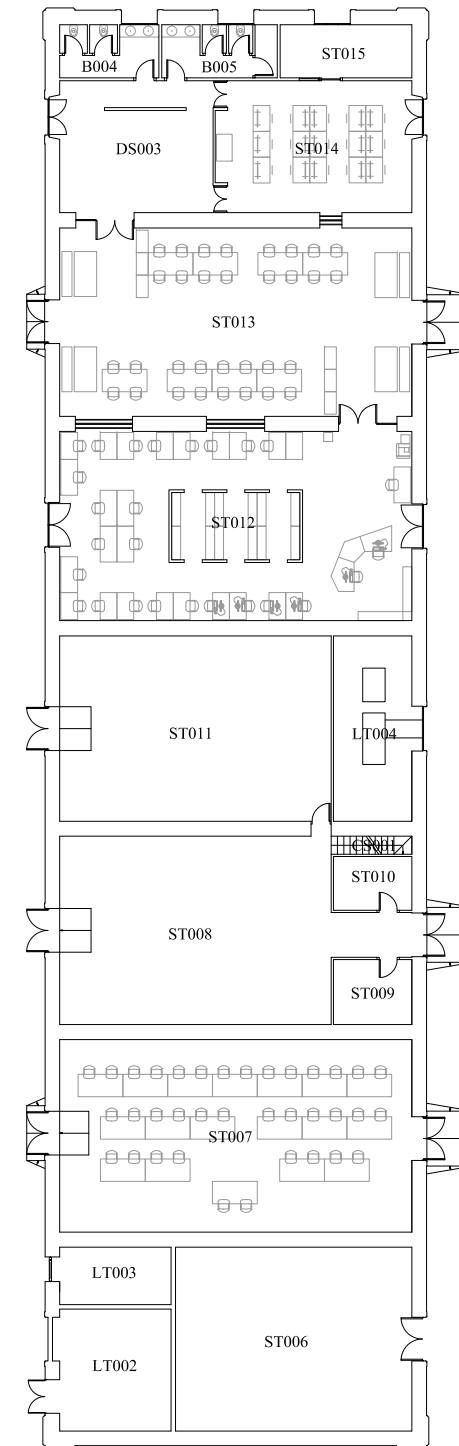
PADIGLIONE 2b:  
PIANO TERRA



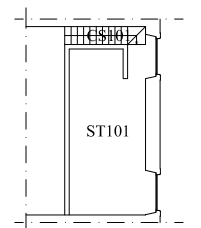
PADIGLIONE 2b:  
PIANO PRIMO



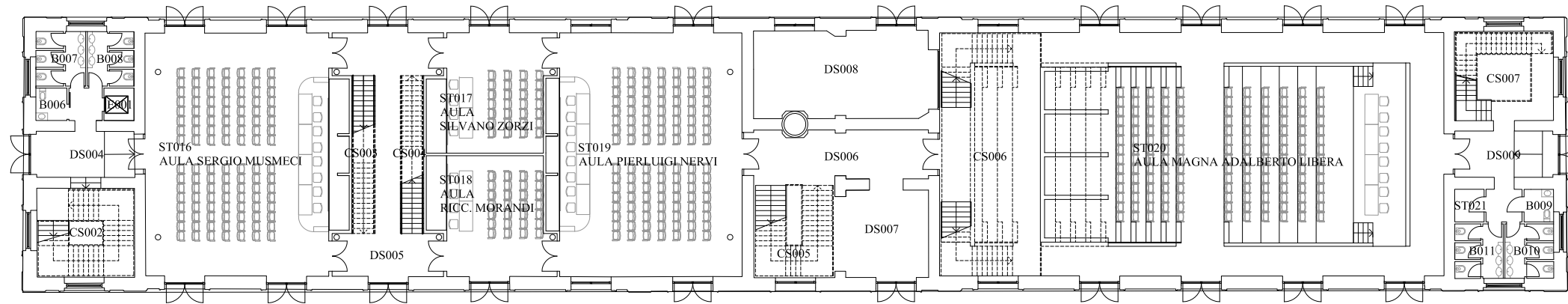
PADIGLIONE 15a:  
PIANO TERRA



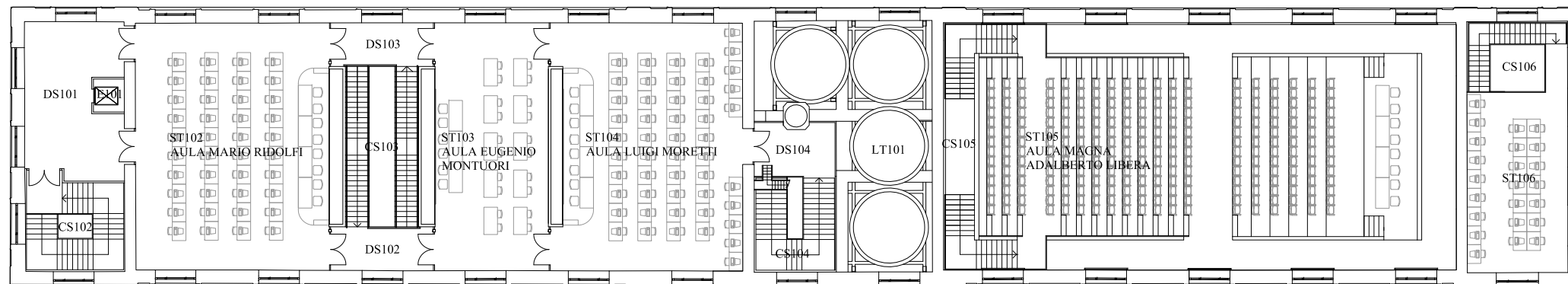
PADIGLIONE 15a:  
PIANO PRIMO



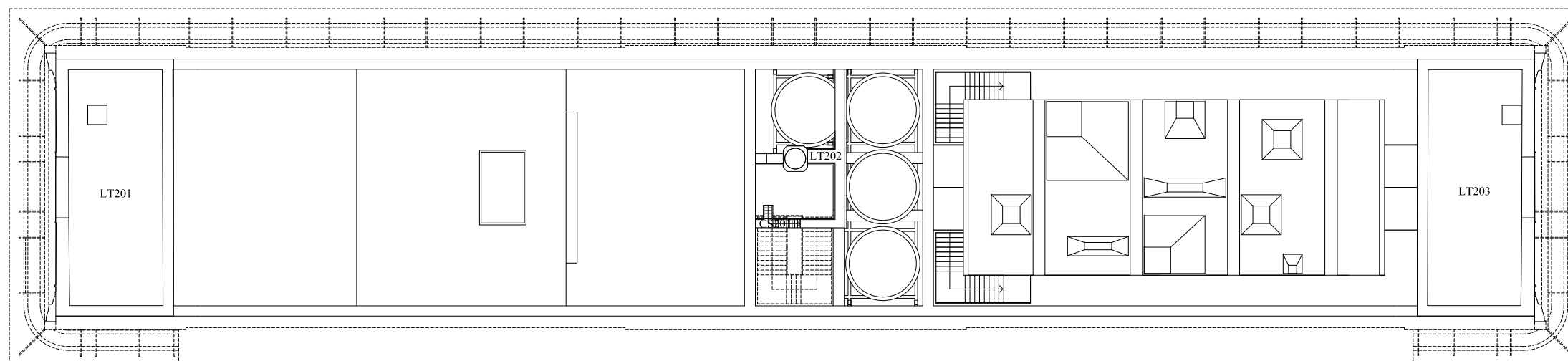
**PADIGLIONE 8:  
PIANO TERRA**



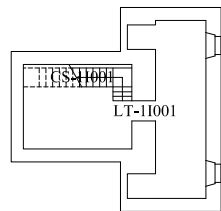
**PADIGLIONE 8:  
PIANO PRIMO**



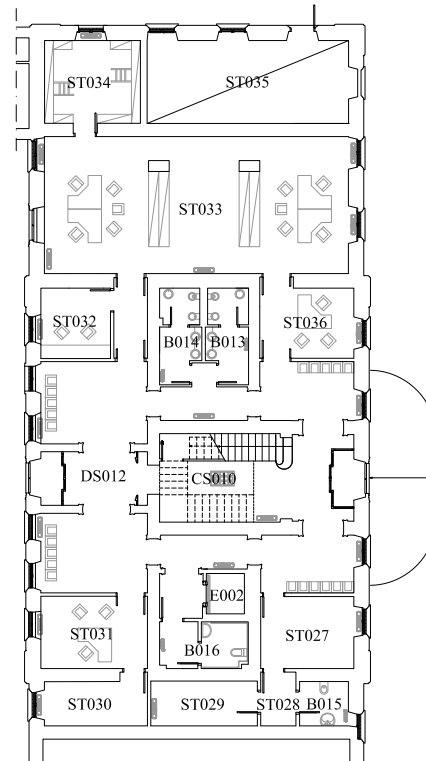
**PADIGLIONE 8:  
PIANO SECONDO**



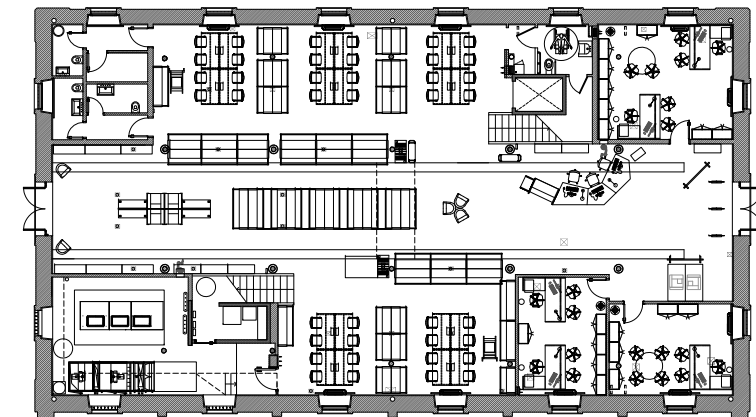
PADIGLIONE 4:  
PIANO INTERRATO



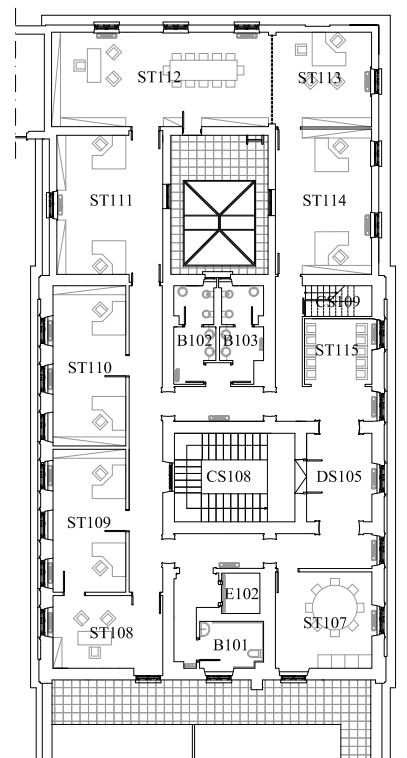
PADIGLIONE 4:  
PIANO TERRA



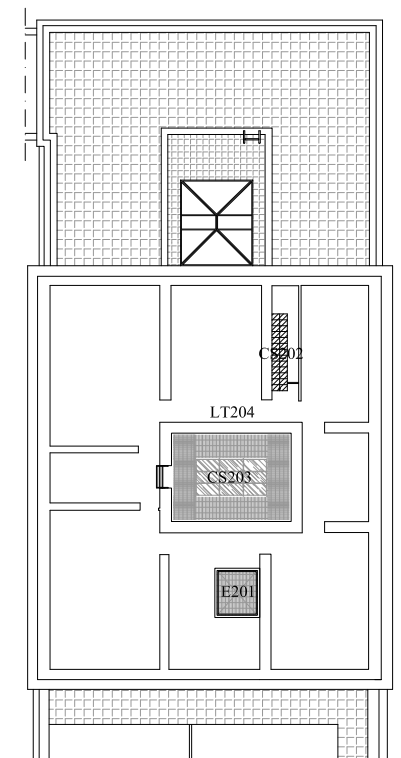
PADIGLIONE 9E:  
PIANO TERRA



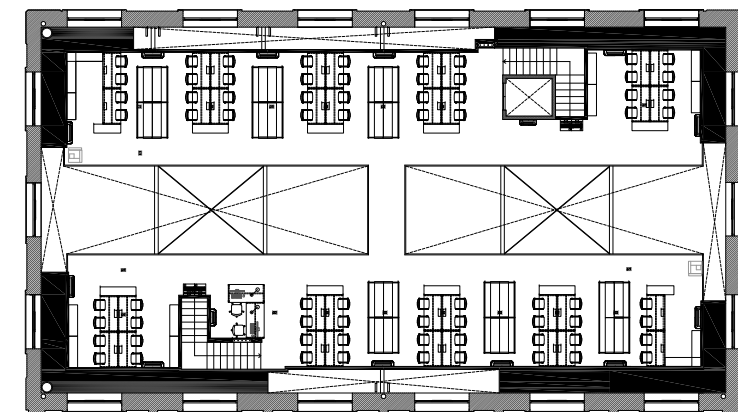
PADIGLIONE 4:  
PIANO PRIMO



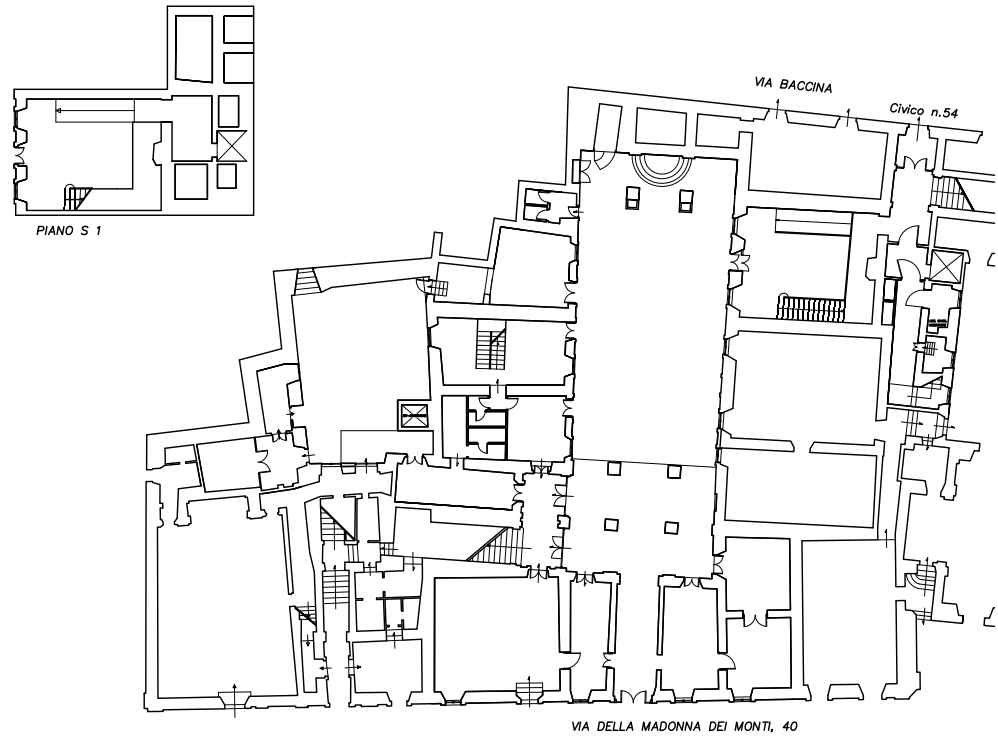
PADIGLIONE 4:  
PIANO SECONDO



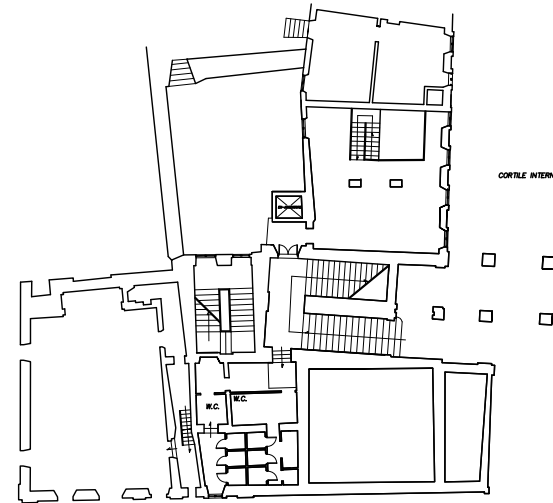
PADIGLIONE 9E:  
PIANO PRIMO



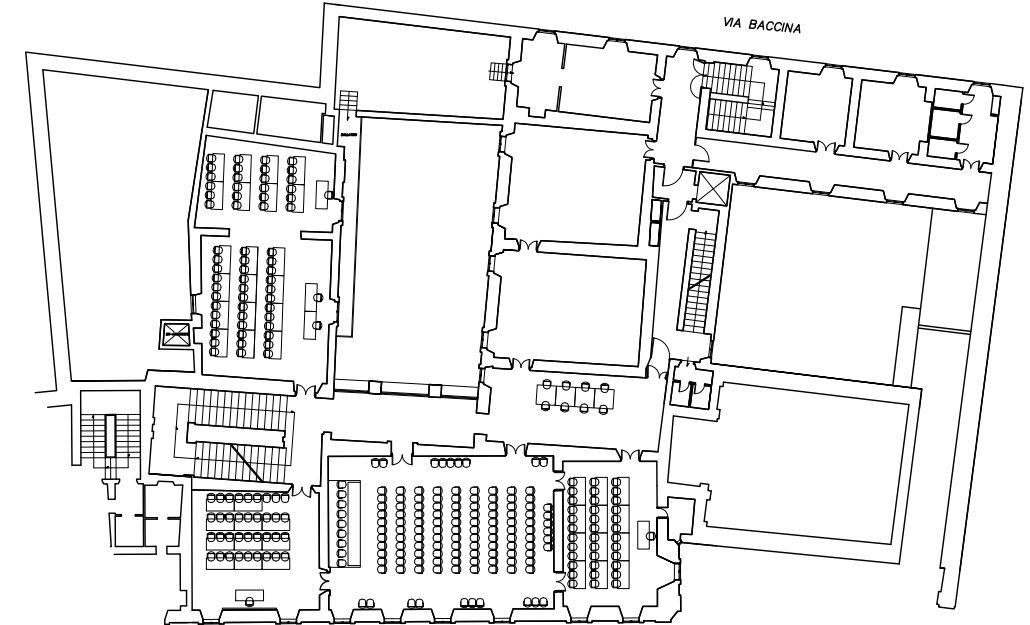
PIANTA PIANO TERRA E S.1



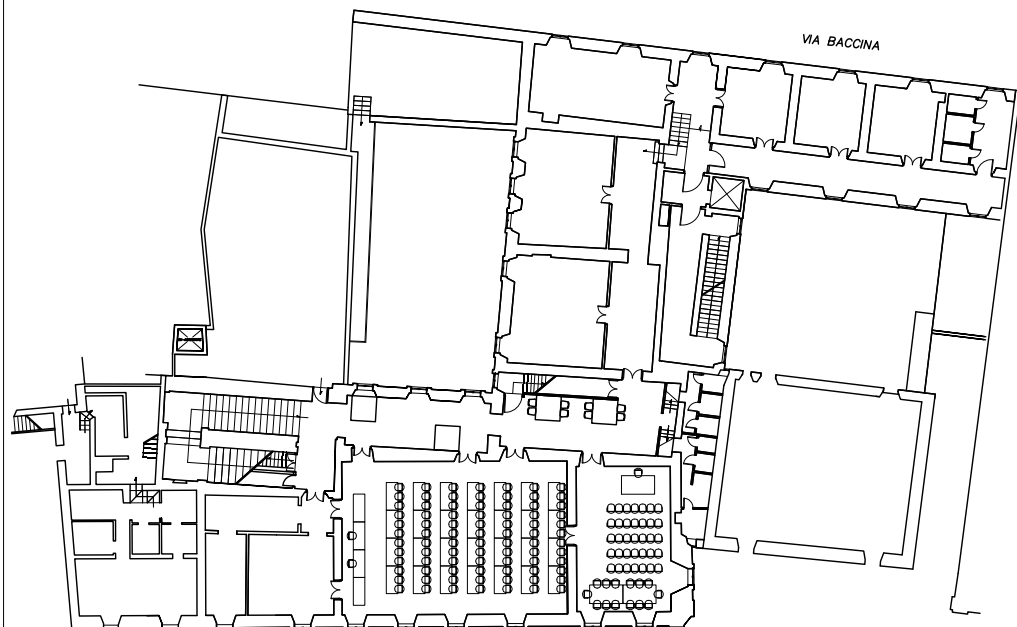
PIANTA PIANO AMMEZZATO



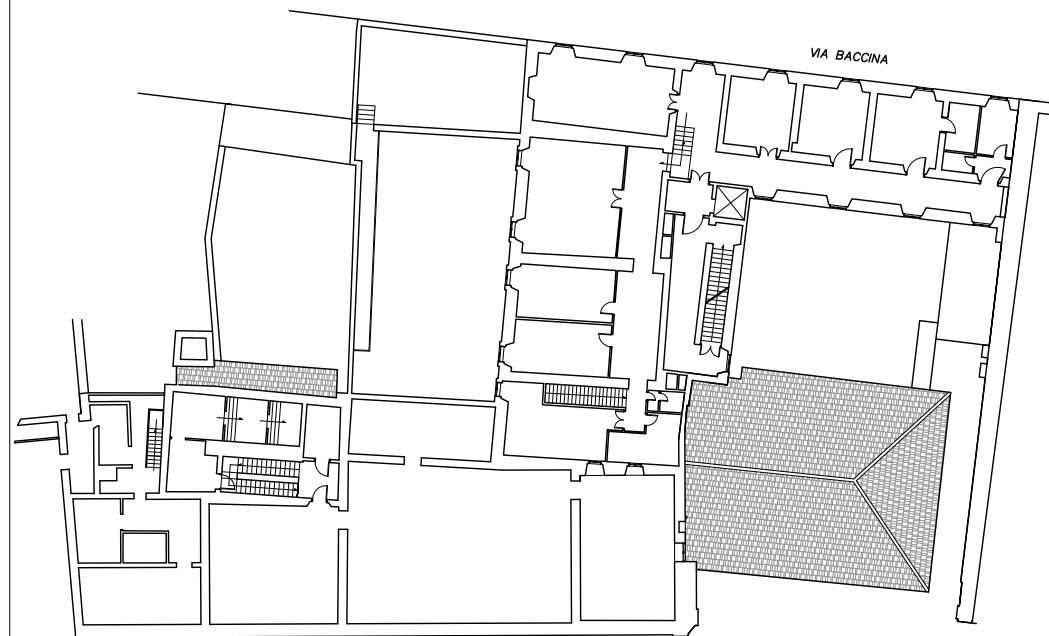
PIANTA PIANO PRIMO



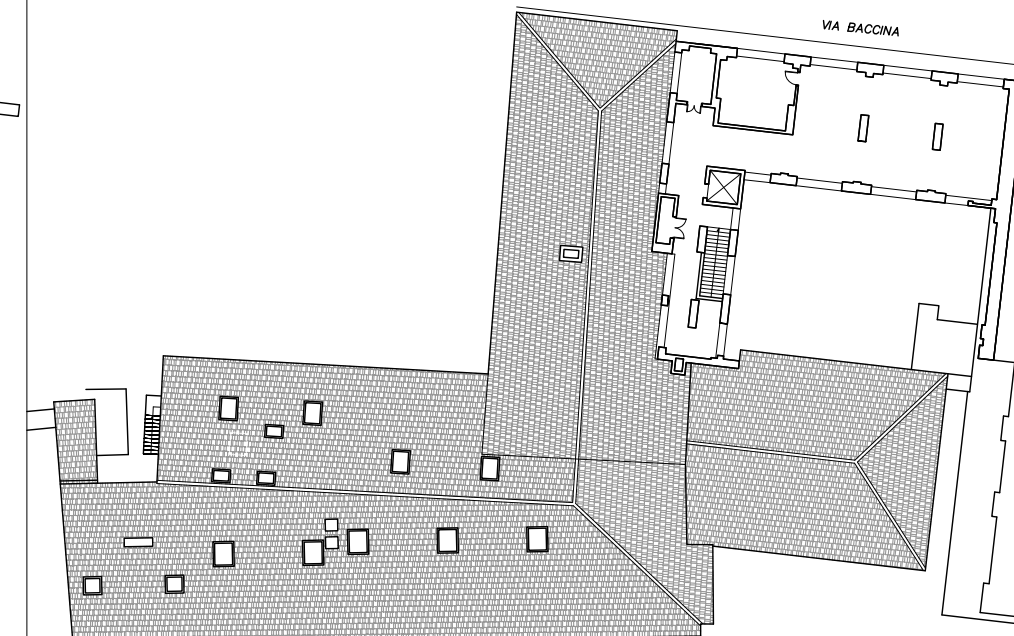
PIANTA PIANO SECONDO



PIANTA PIANO TERZO



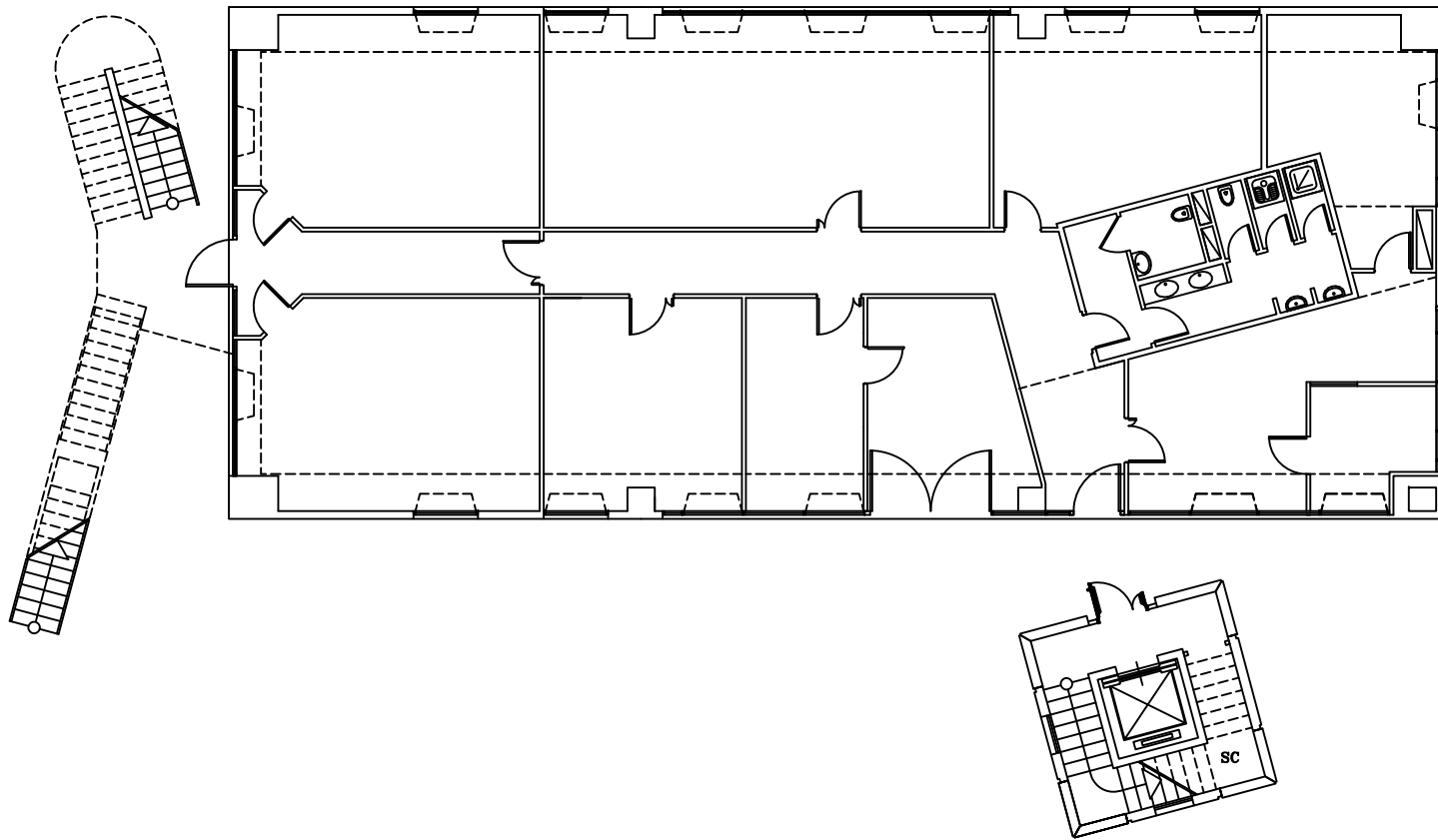
PIANTA PIANO COPERTURA



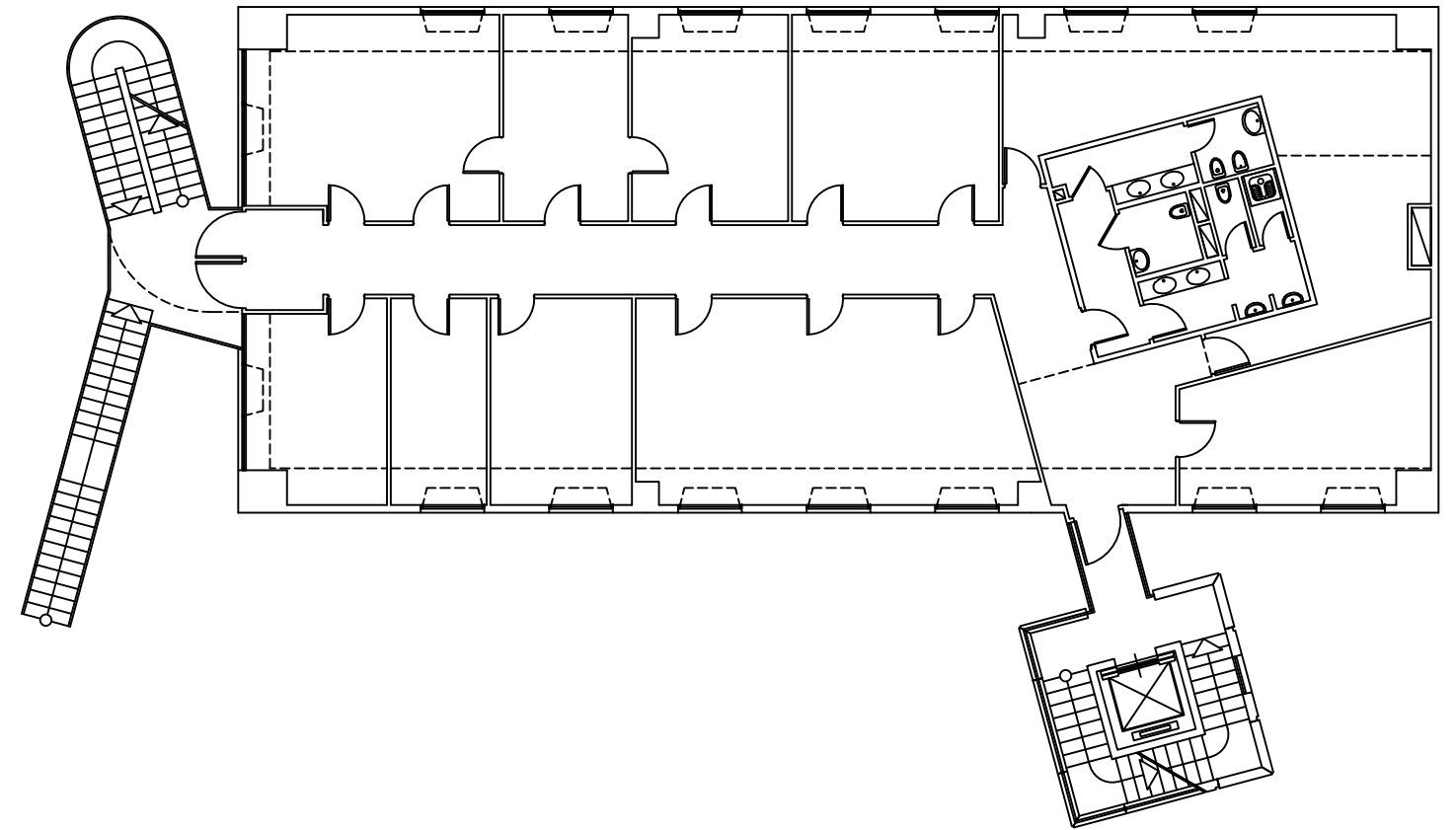




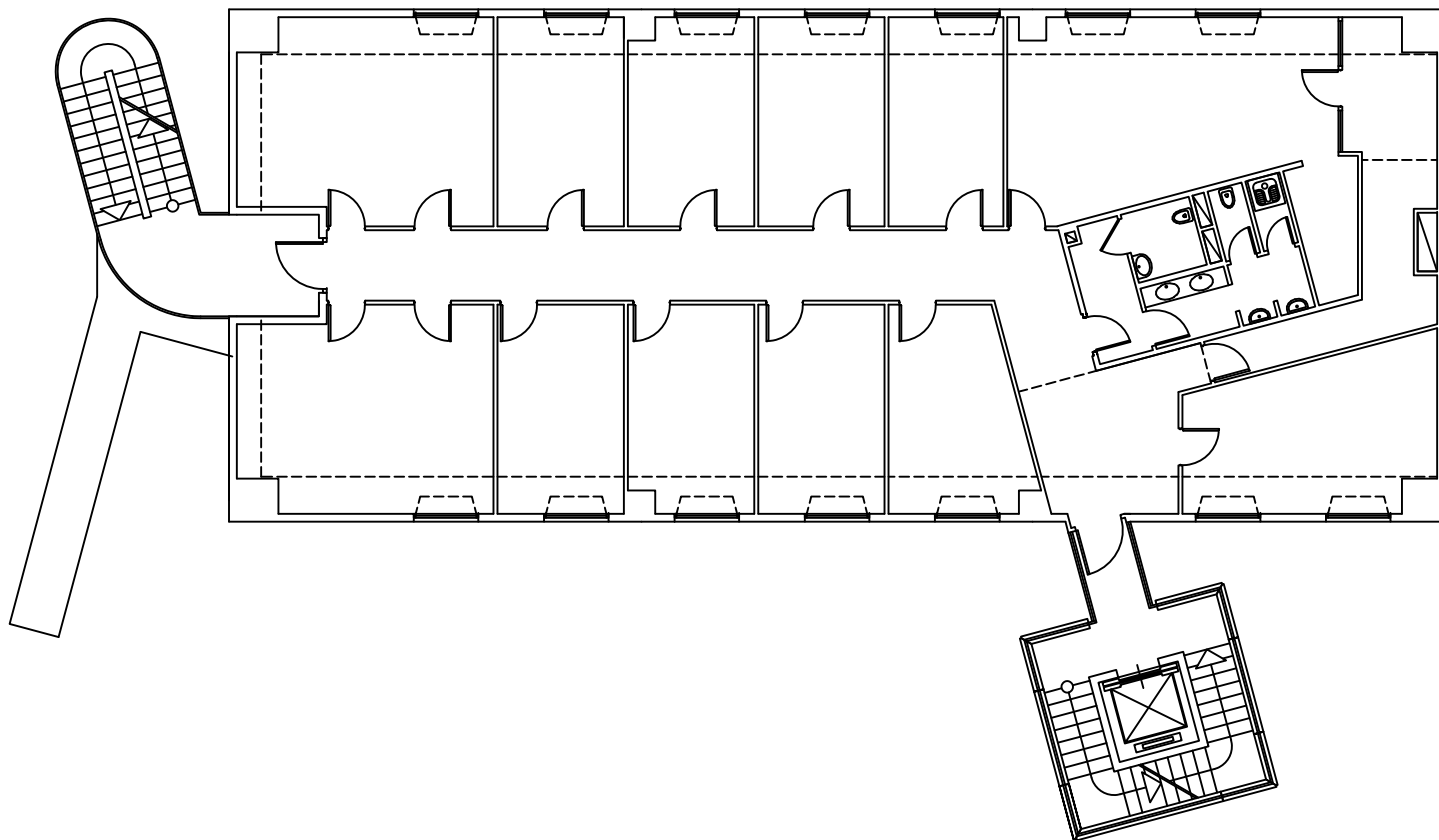
PIANTA PIANO TERRENO



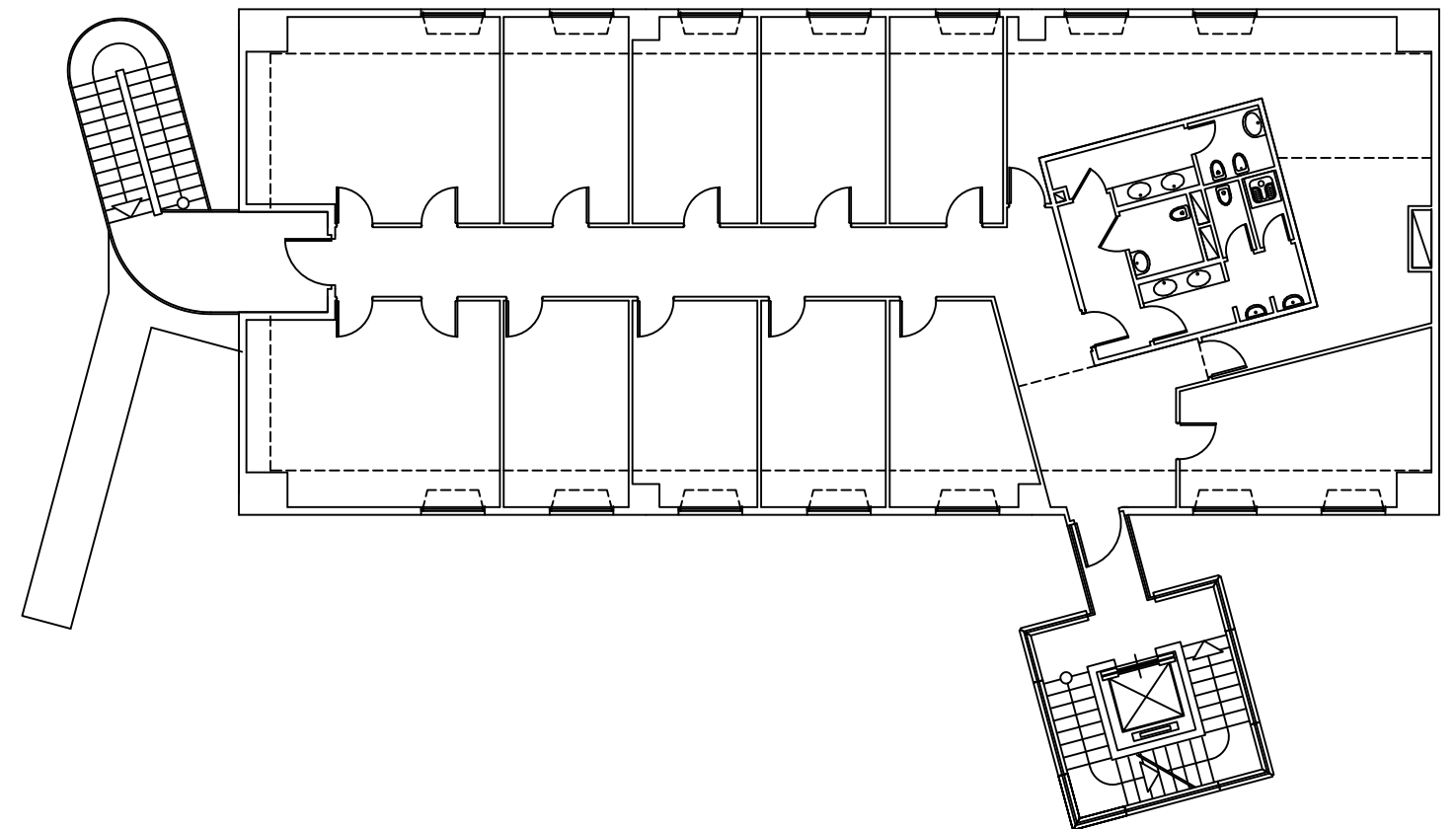
PIANTA PIANO PRIMO



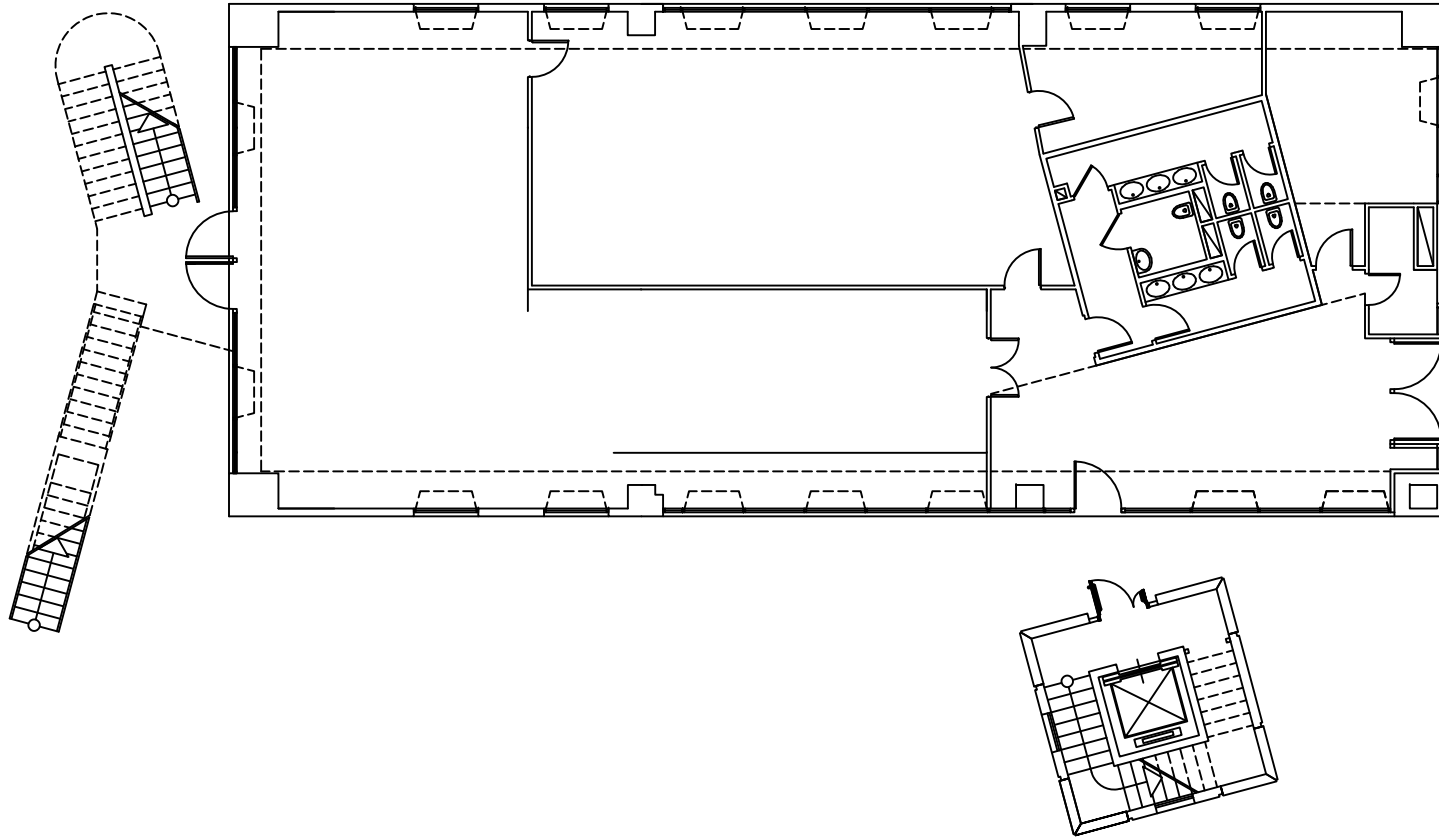
PIANTA PIANO SECONDO



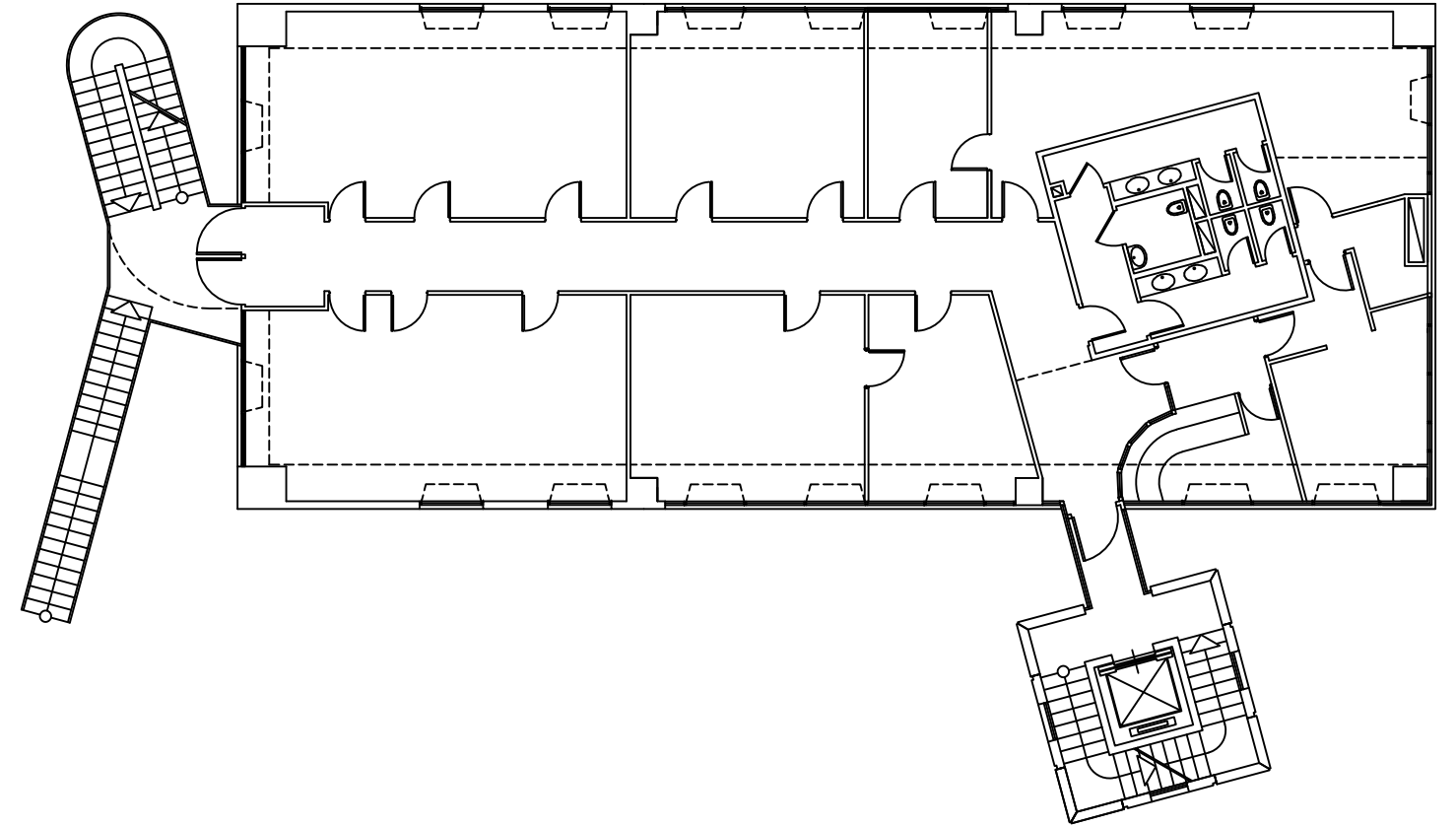
PIANTA PIANO TERZO



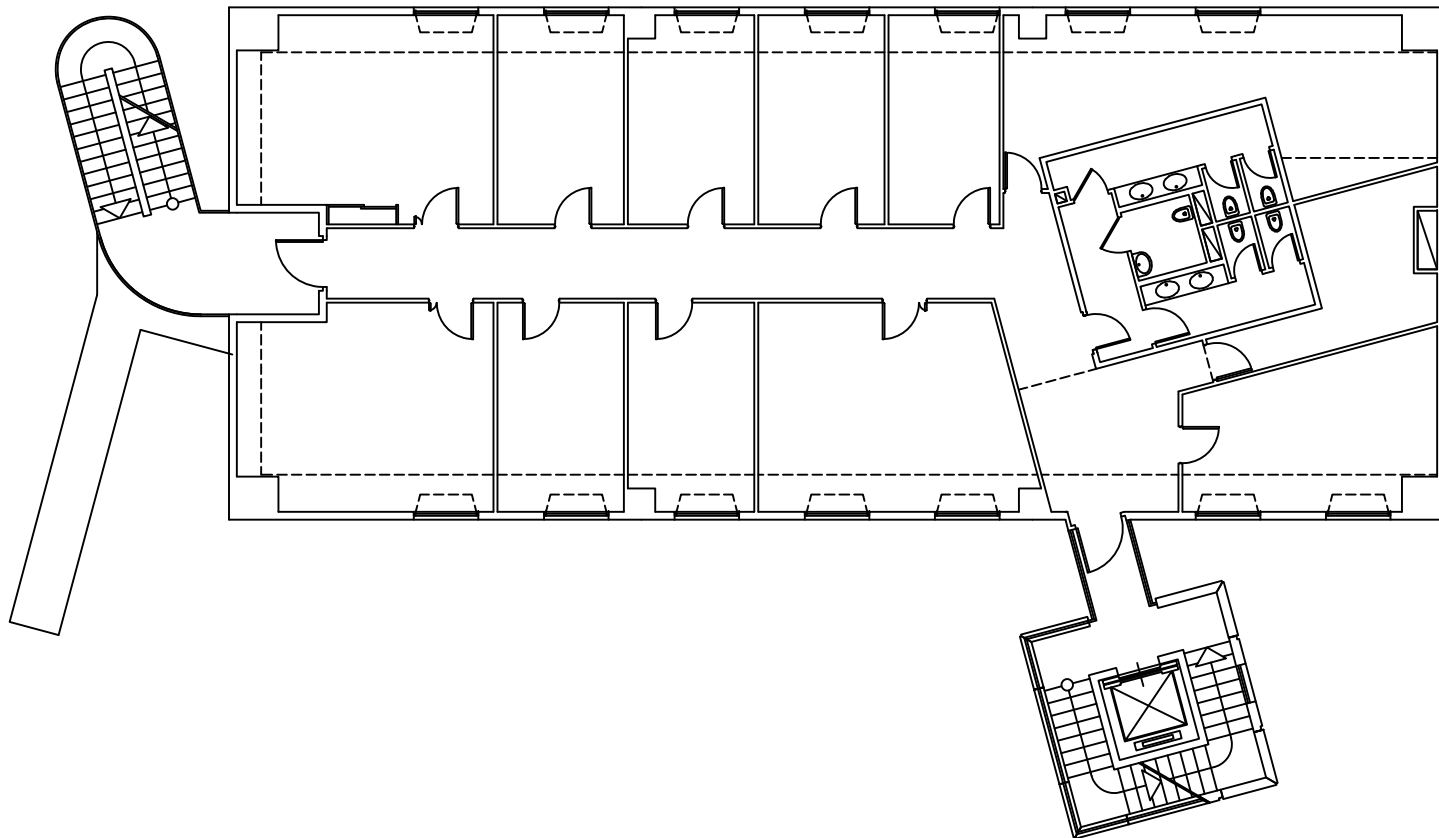
PIANTA PIANO TERRENO



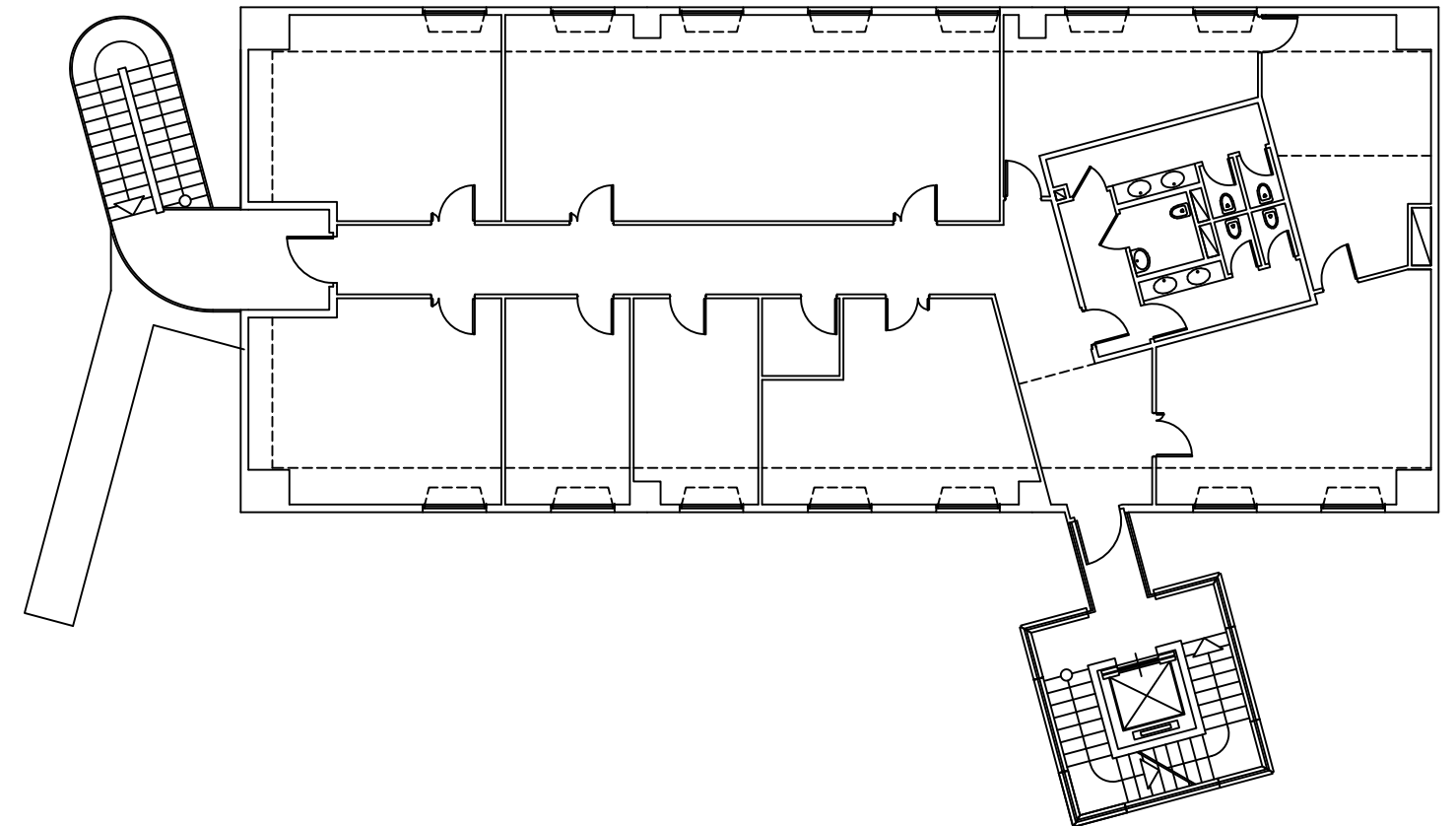
PIANTA PIANO PRIMO



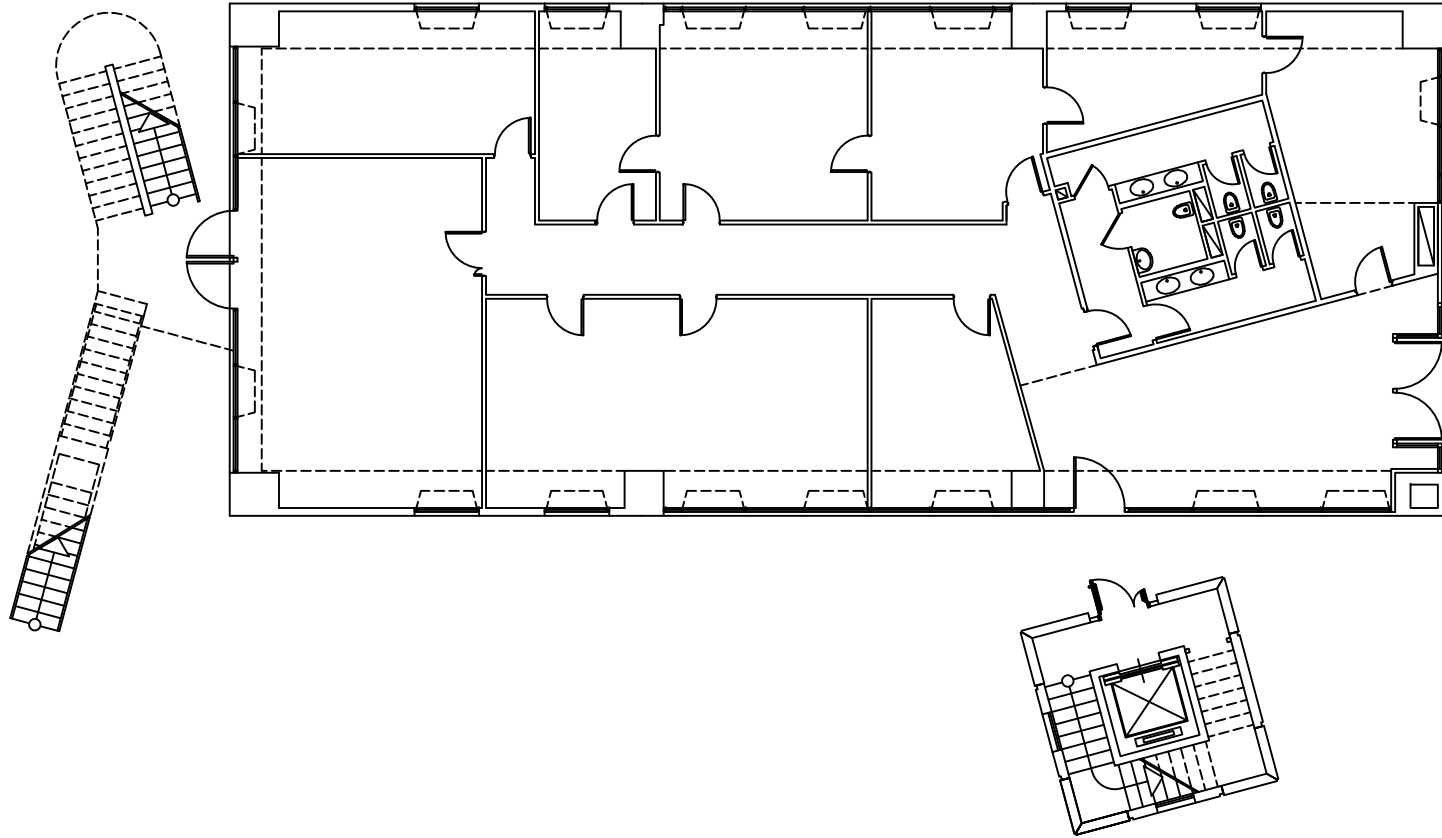
PIANTA PIANO SECONDO



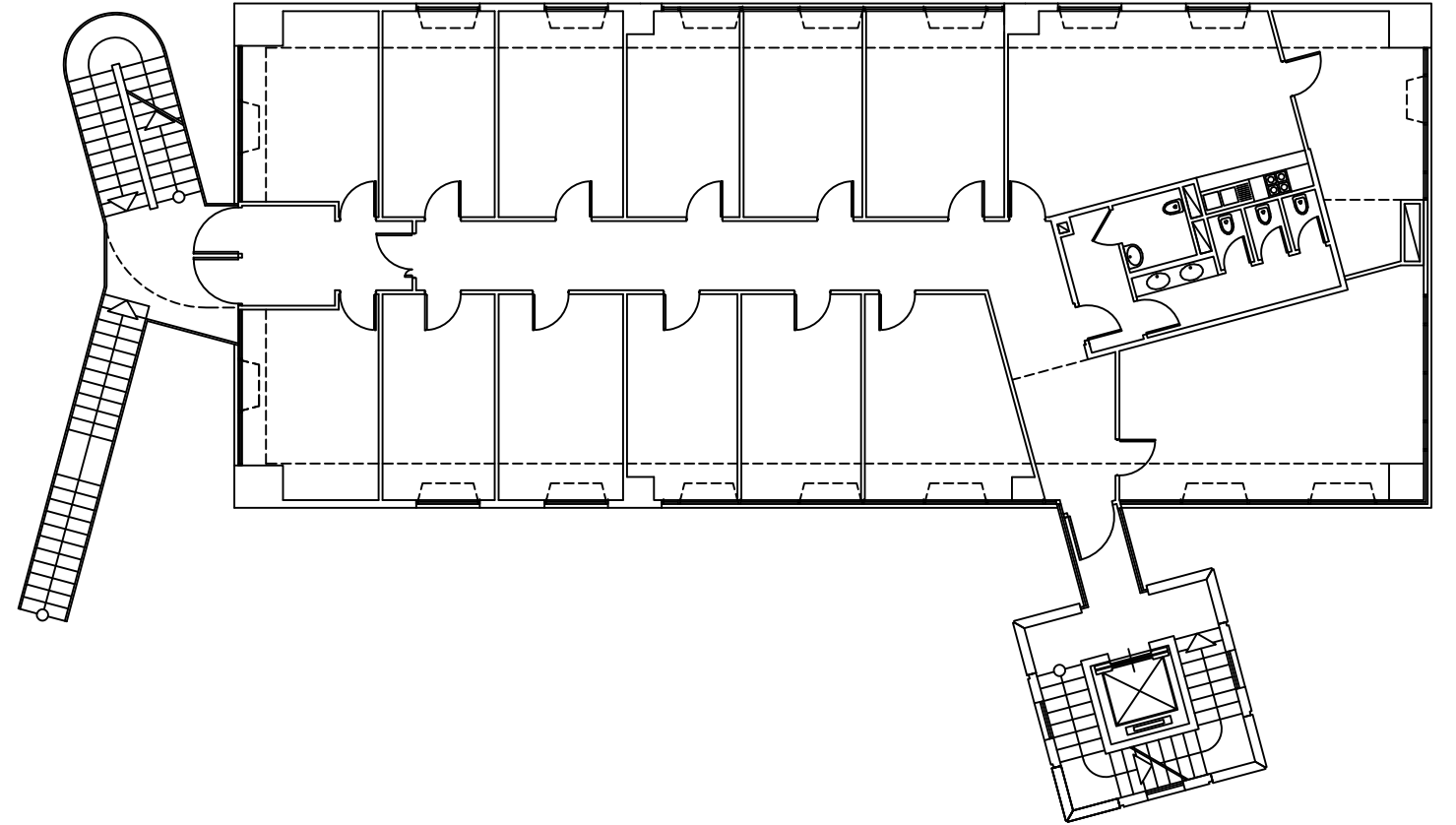
PIANTA PIANO TERZO



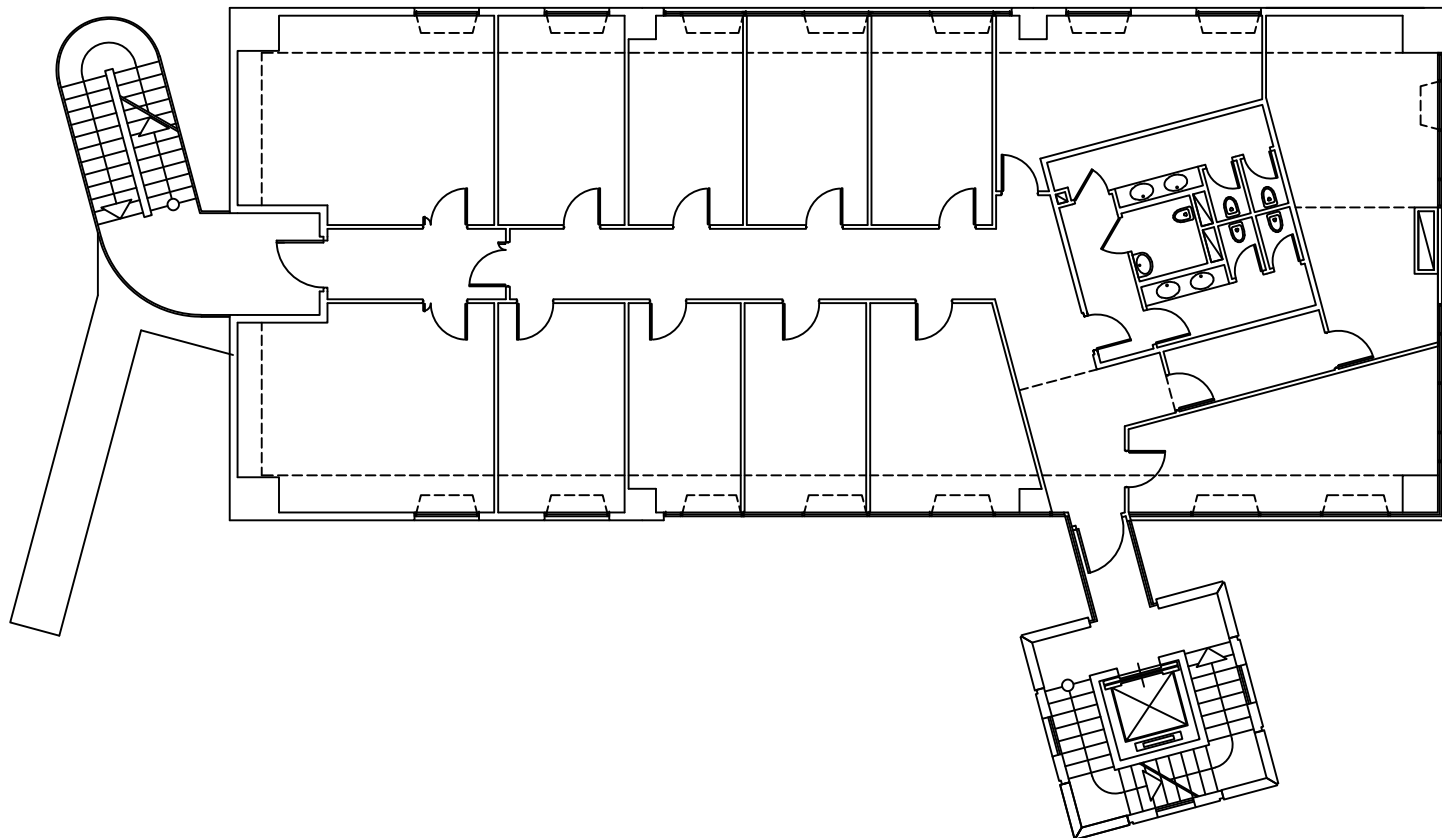
PIANTA PIANO TERRENO



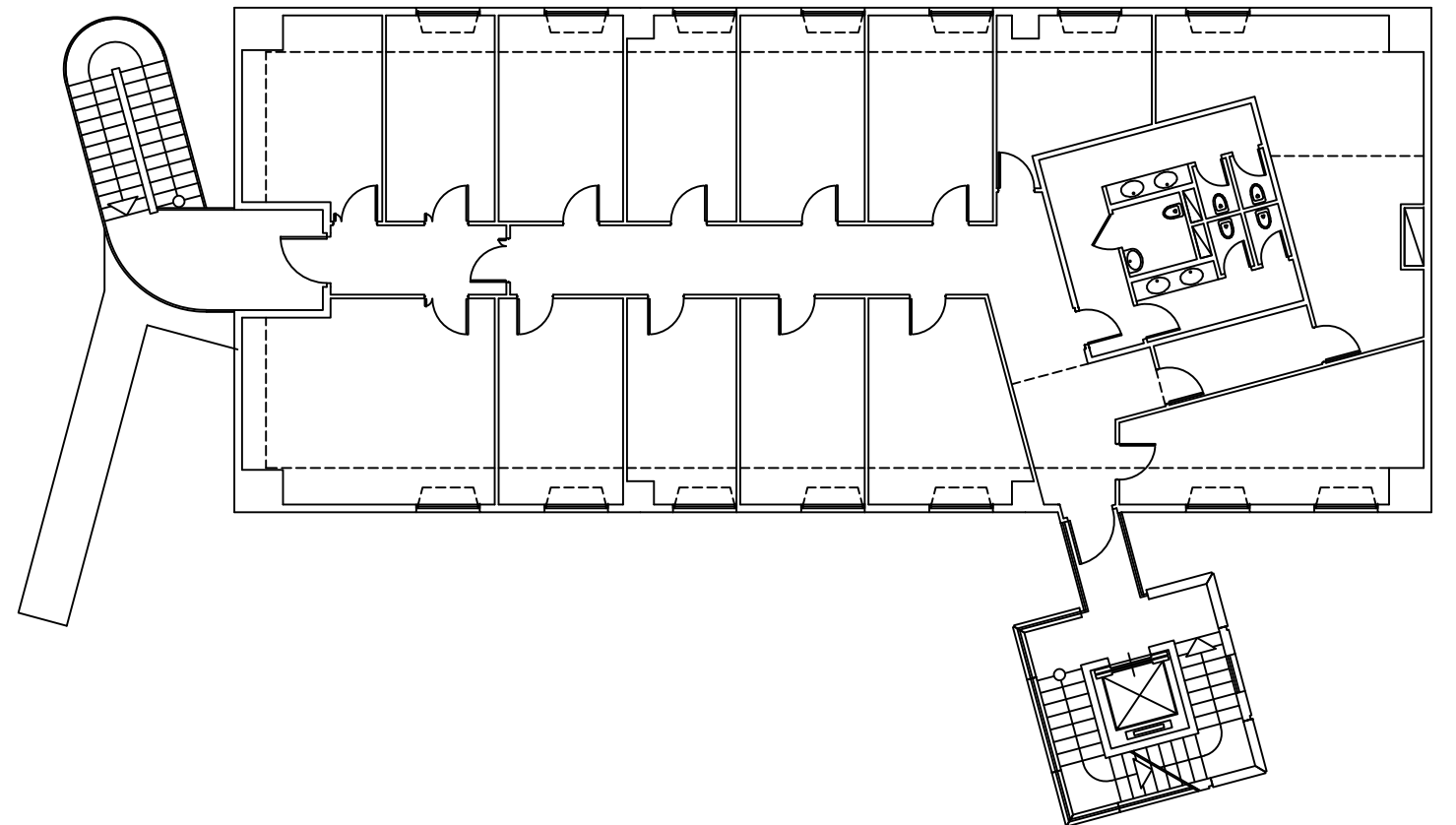
PIANTA PIANO PRIMO



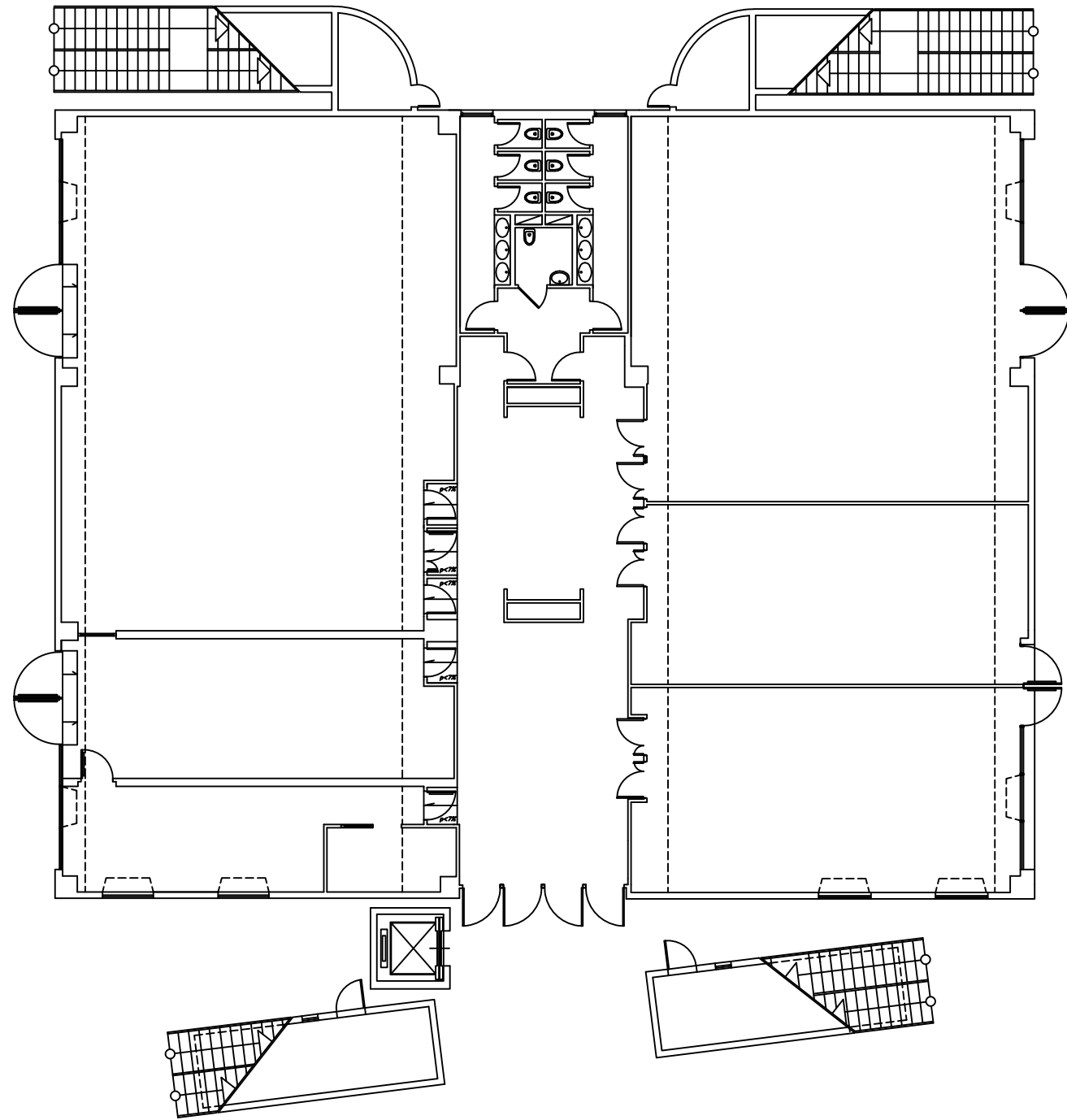
PIANTA PIANO SECONDO



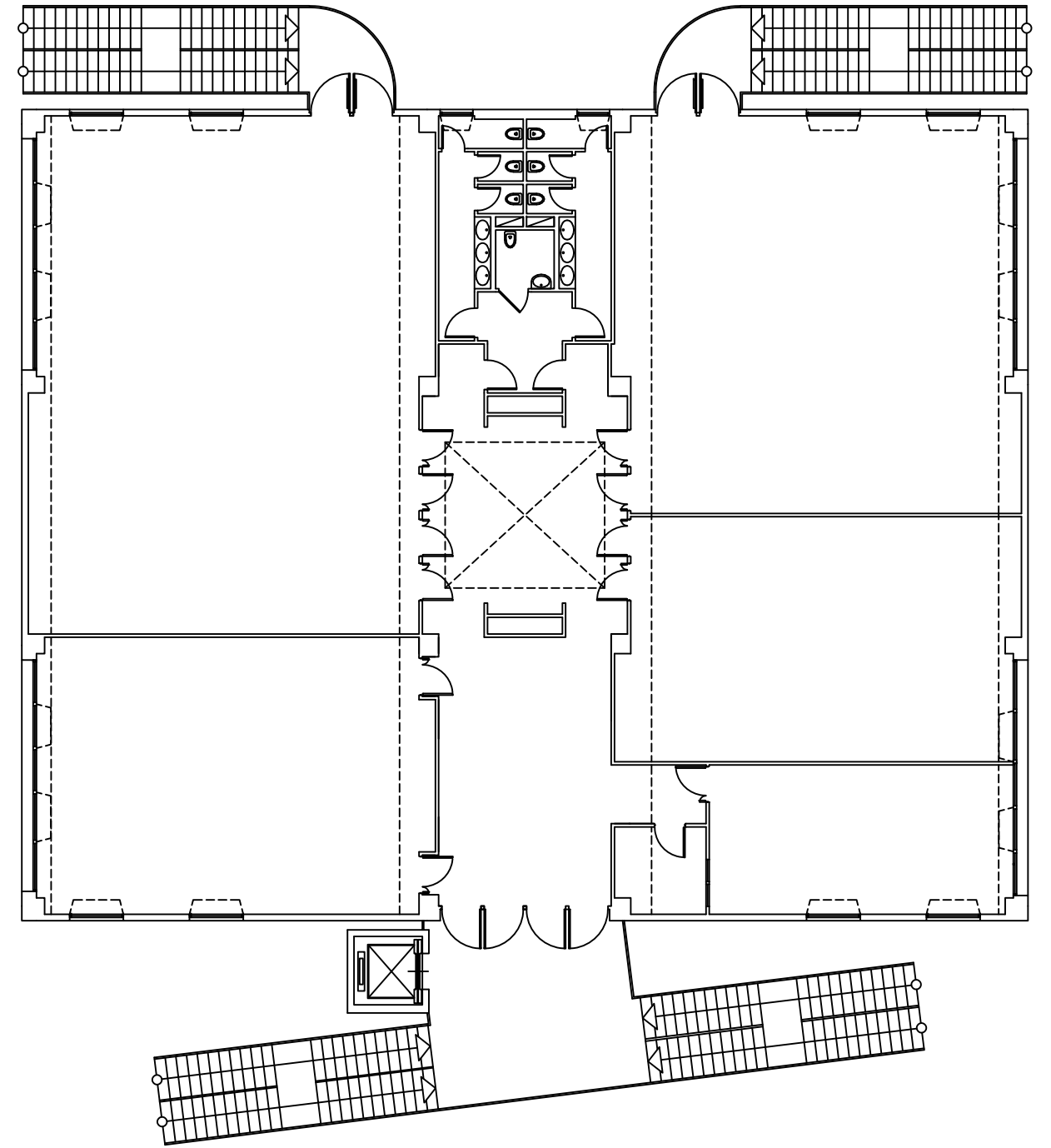
PIANTA PIANO TERZO

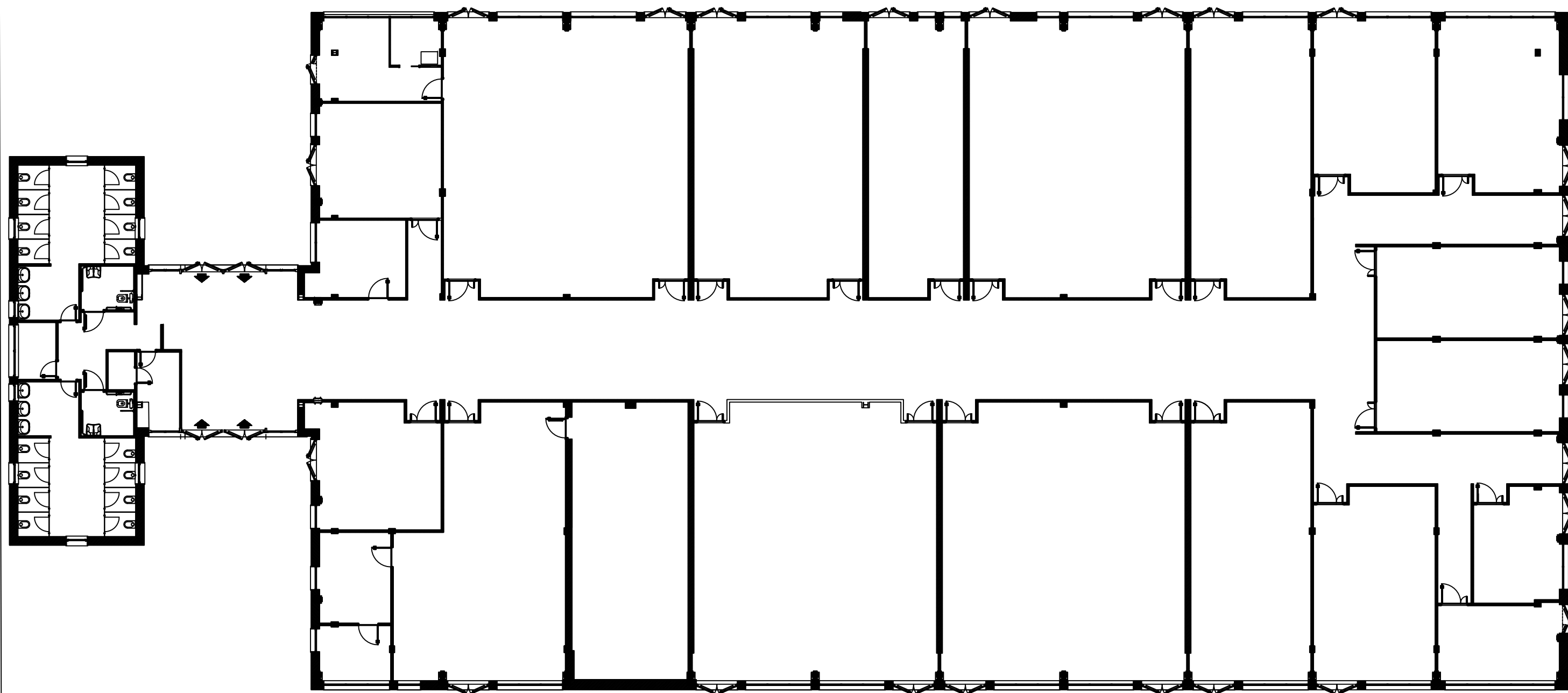


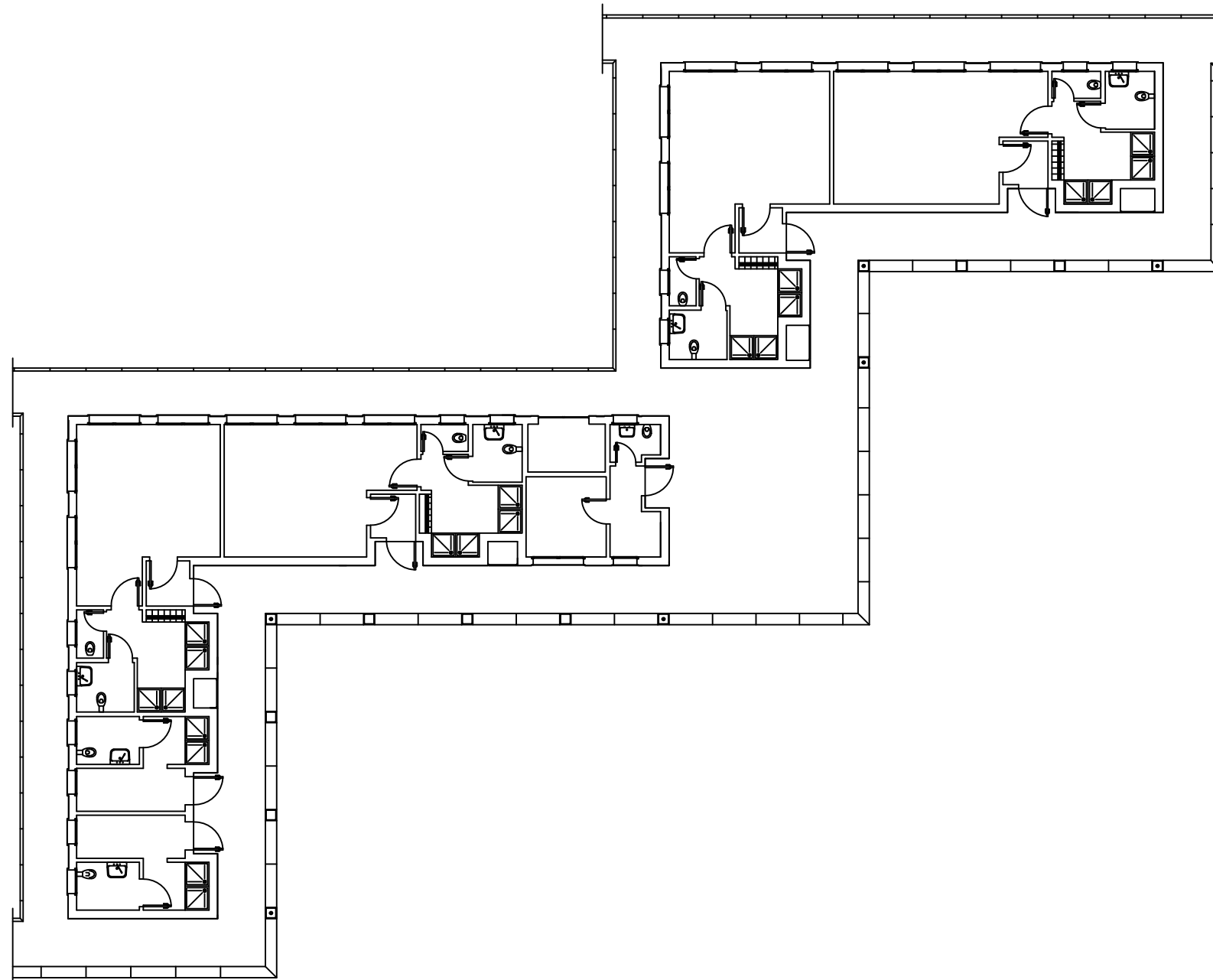
PIANTA PIANO TERRENO



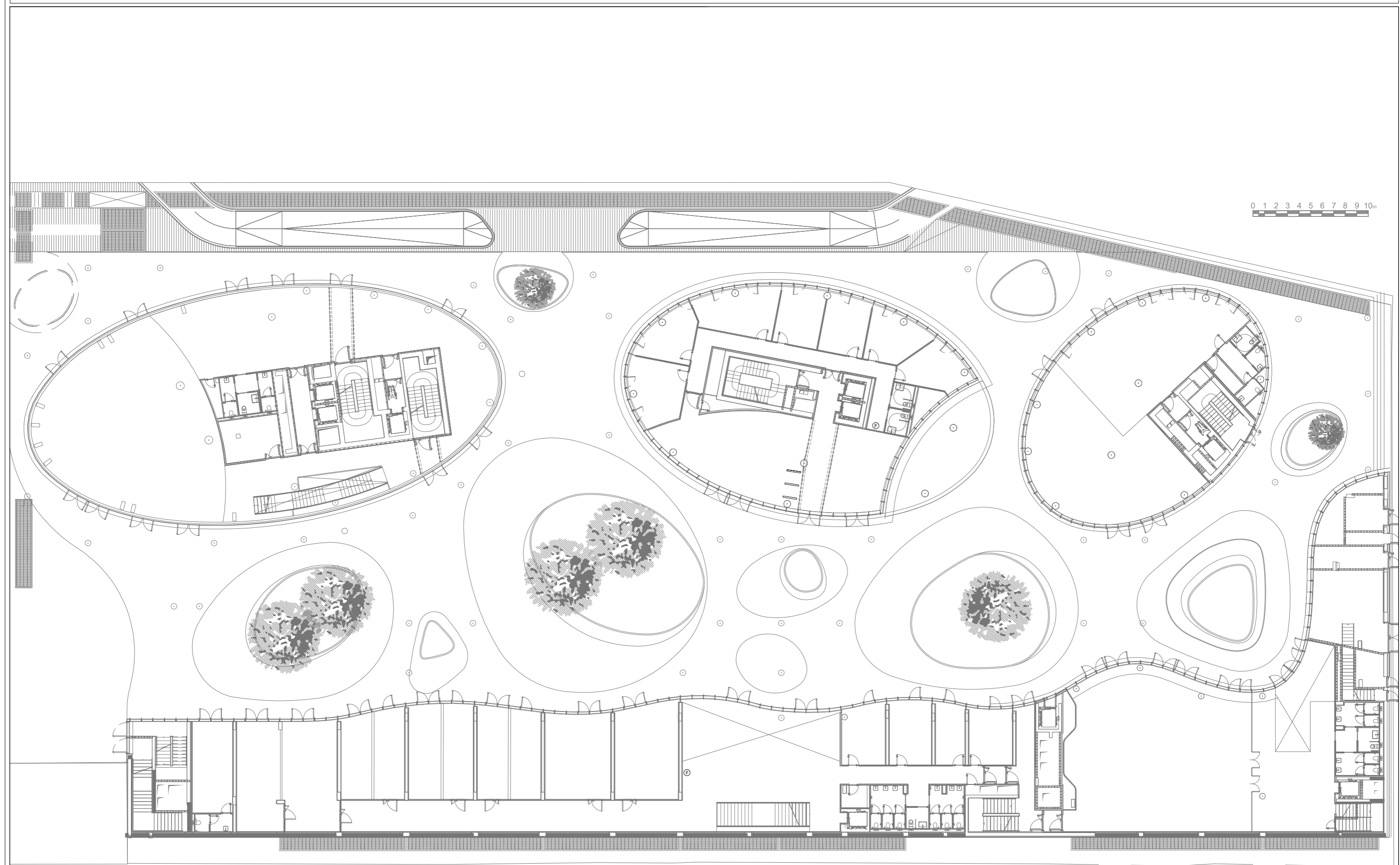
PIANTA PIANO PRIMO

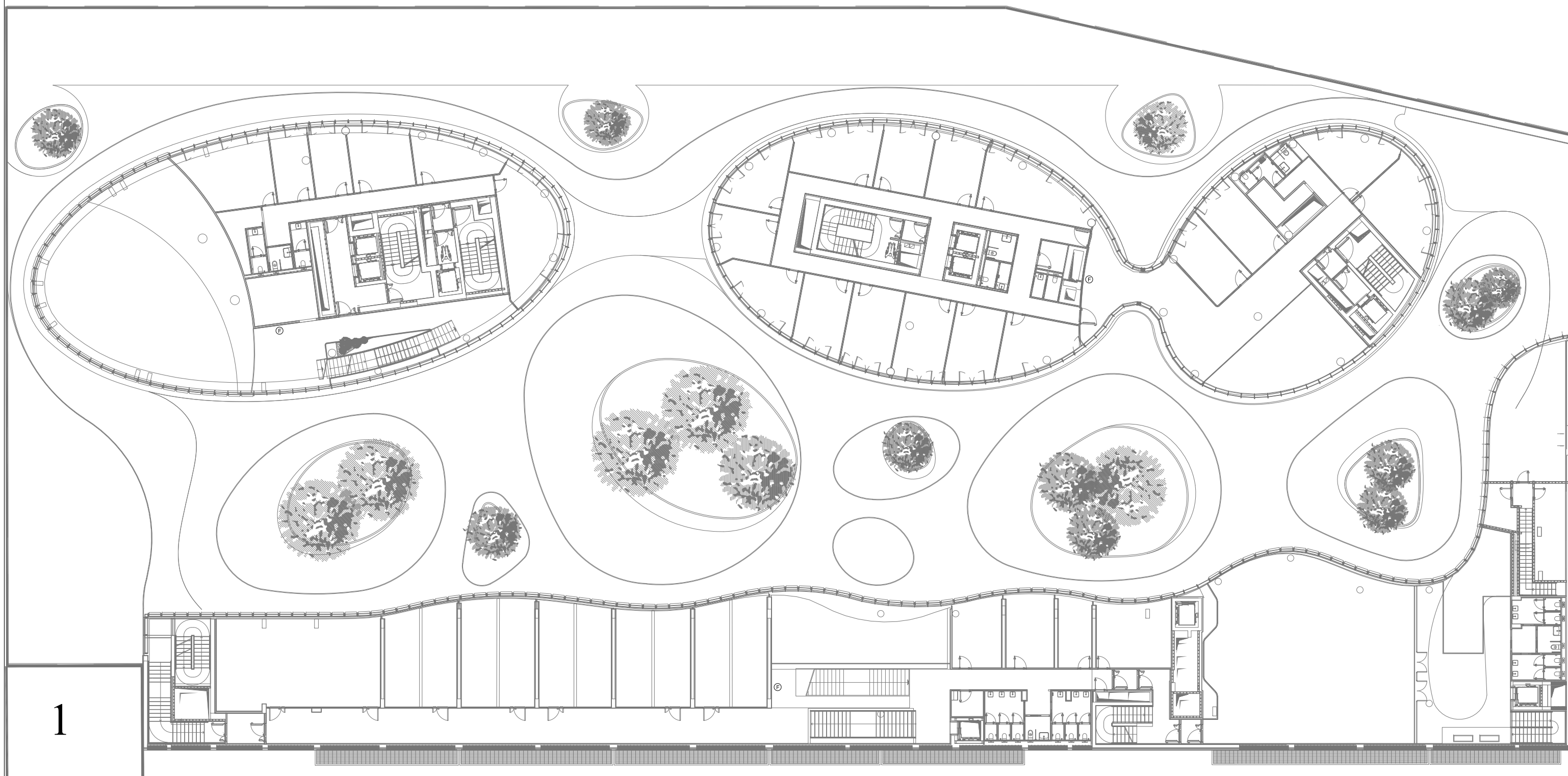






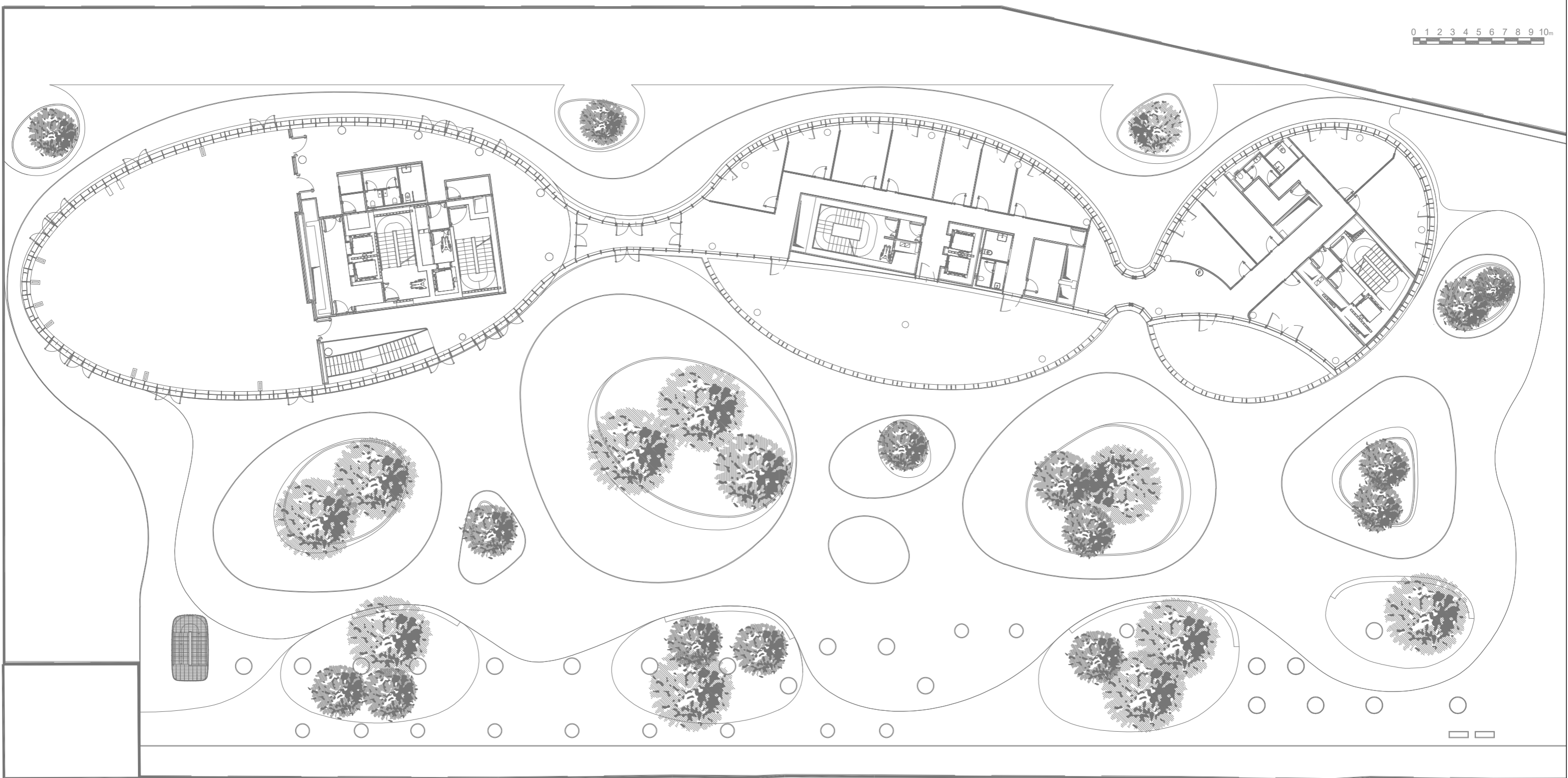
0 1 2 3 4 5 6 7 8 9 10m



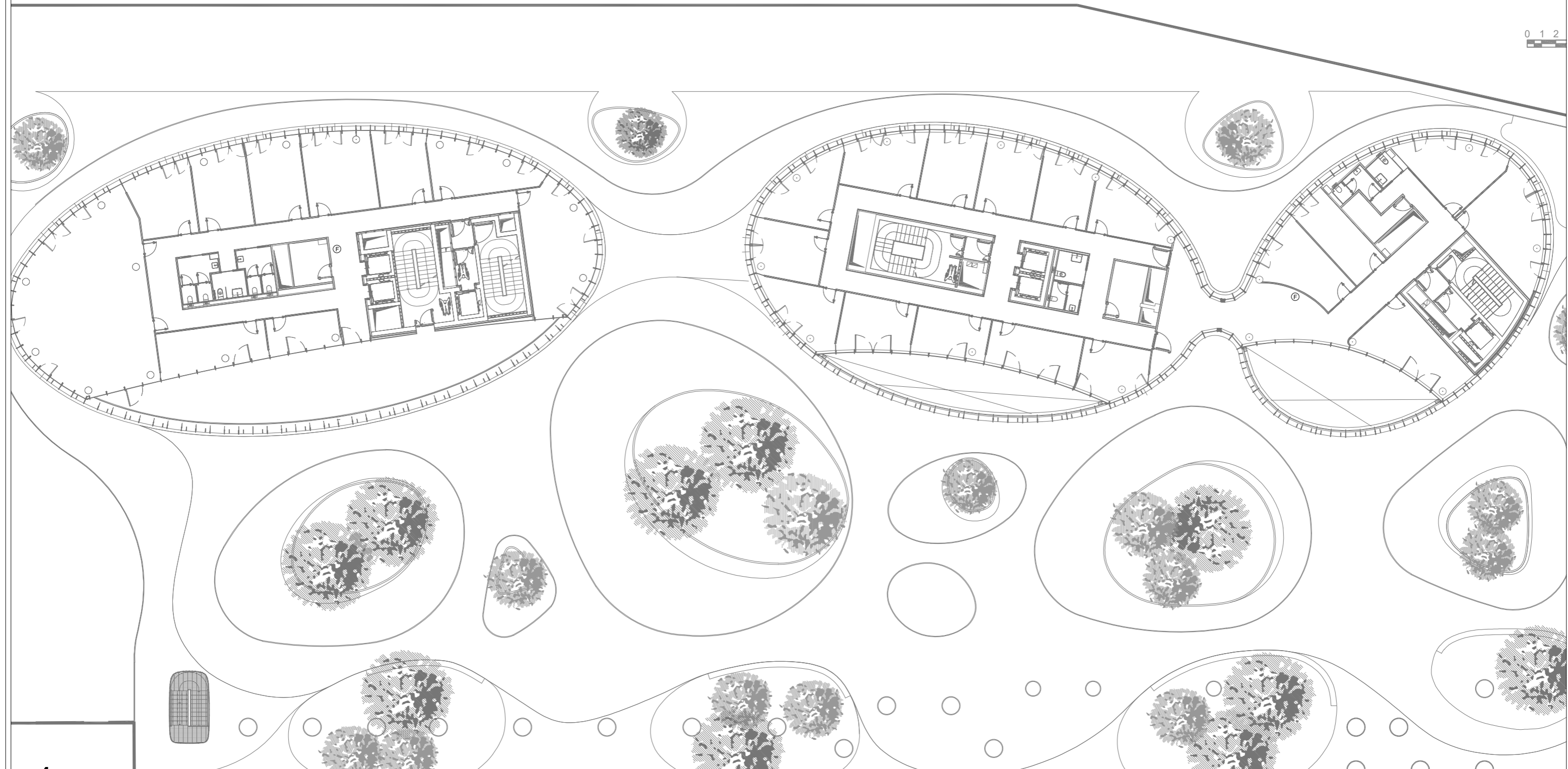


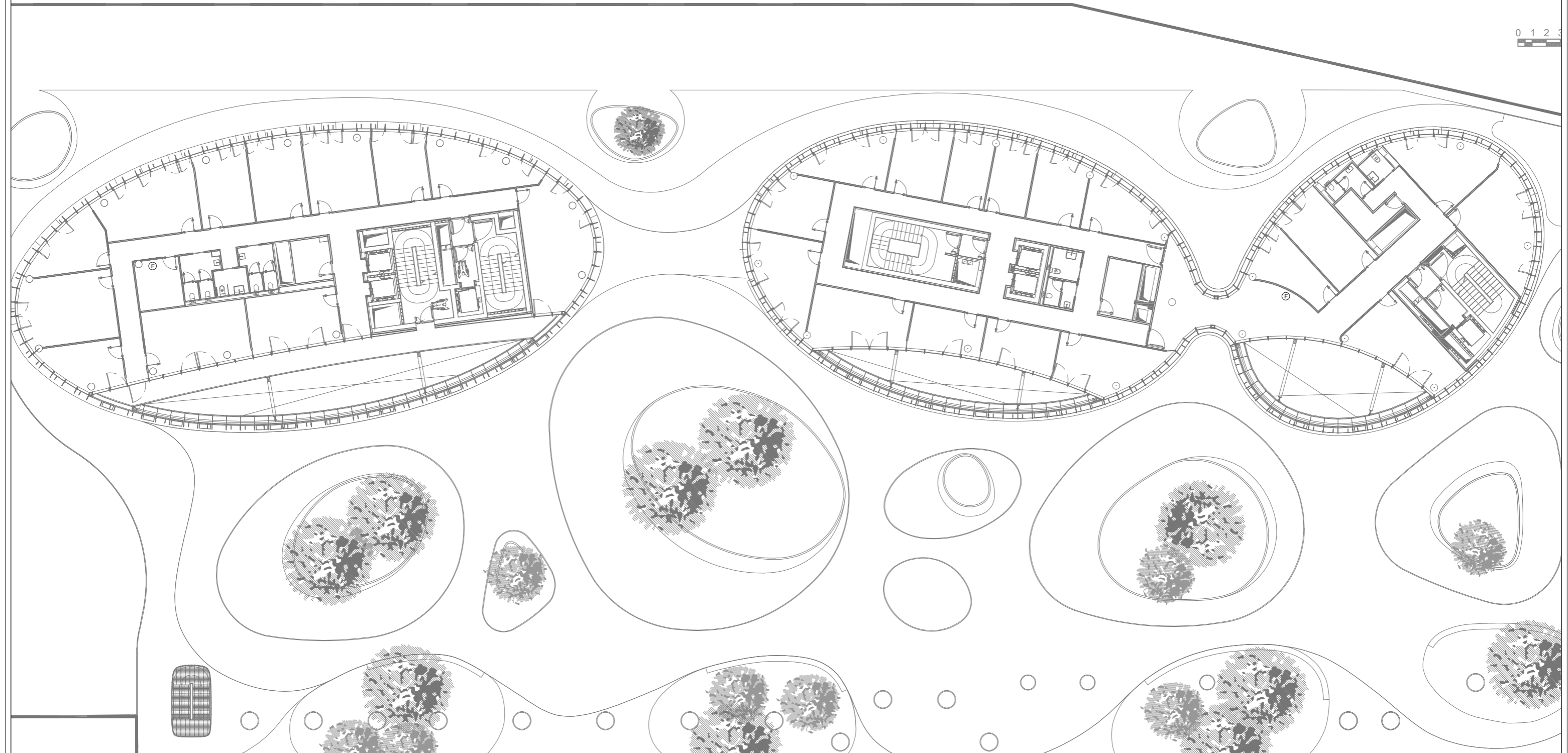


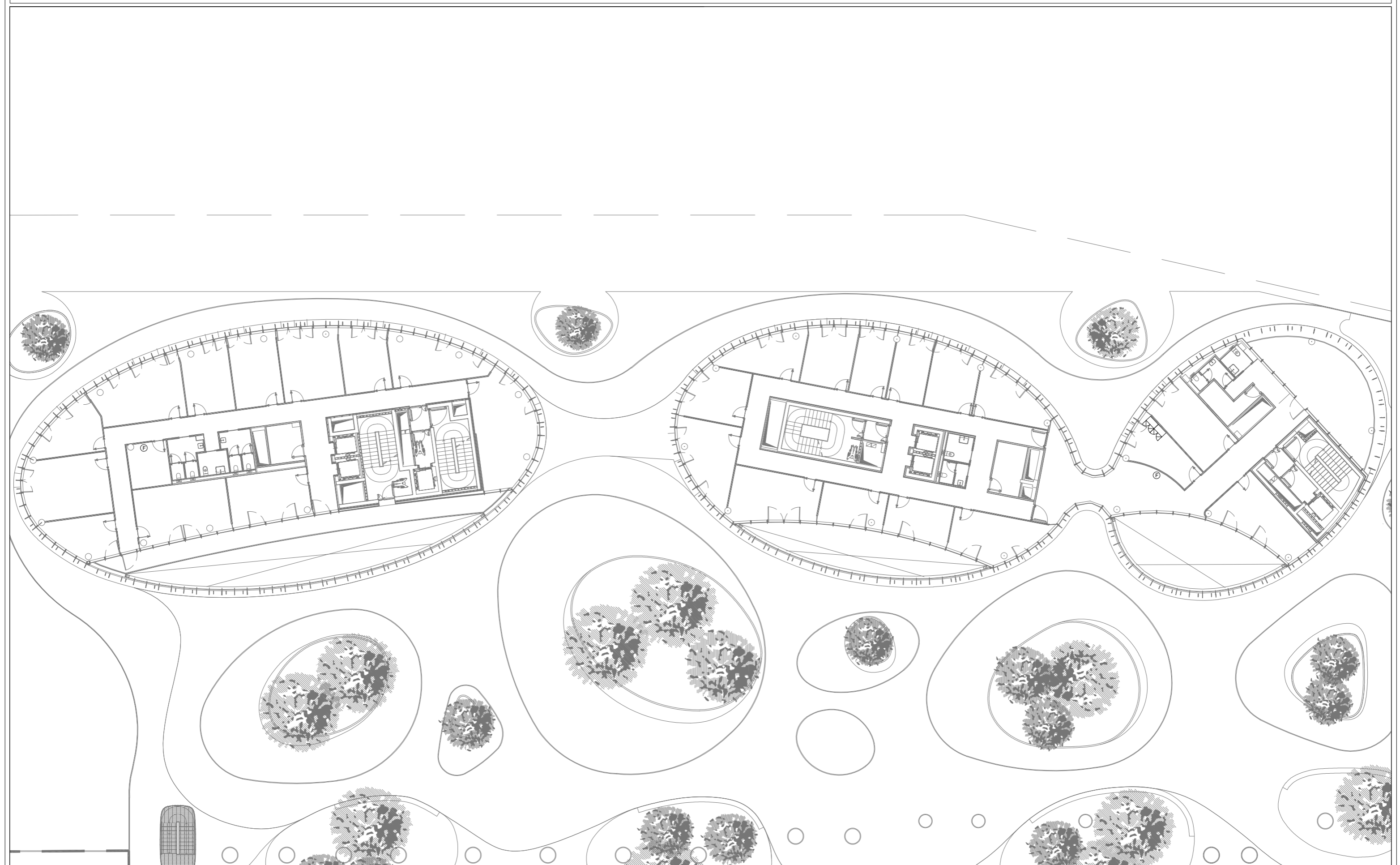
0 1 2 3 4 5 6 7 8 9 10m



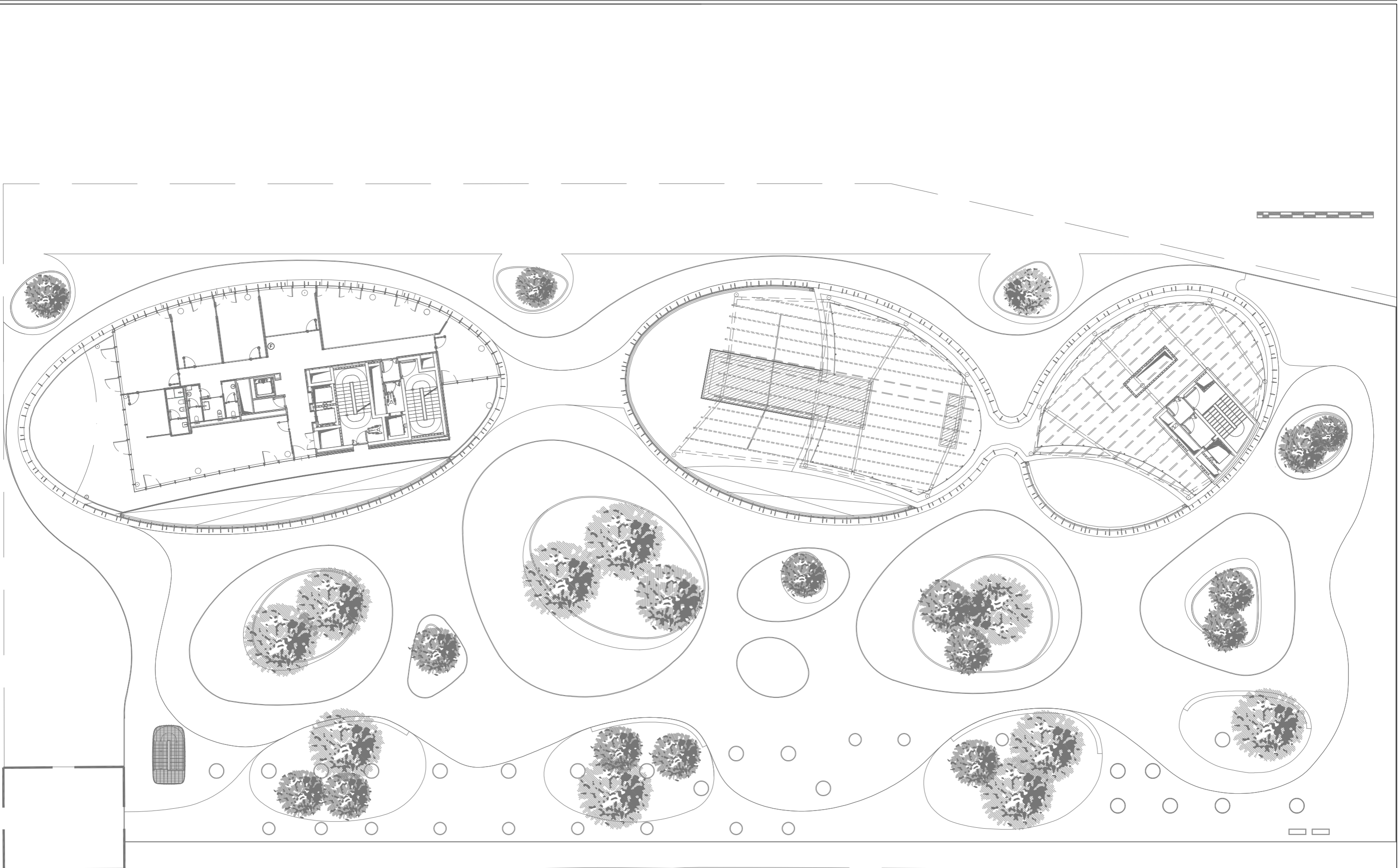


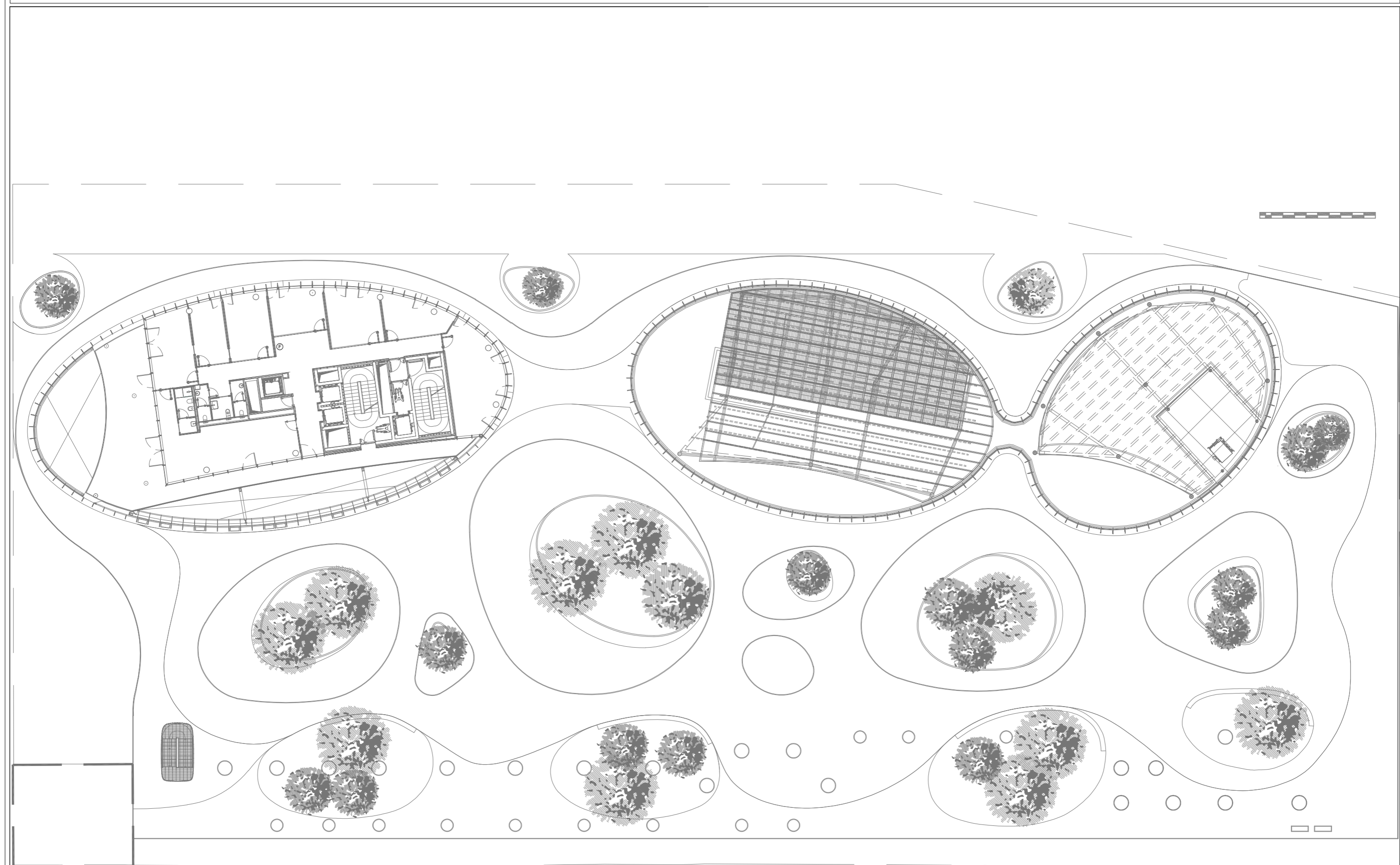




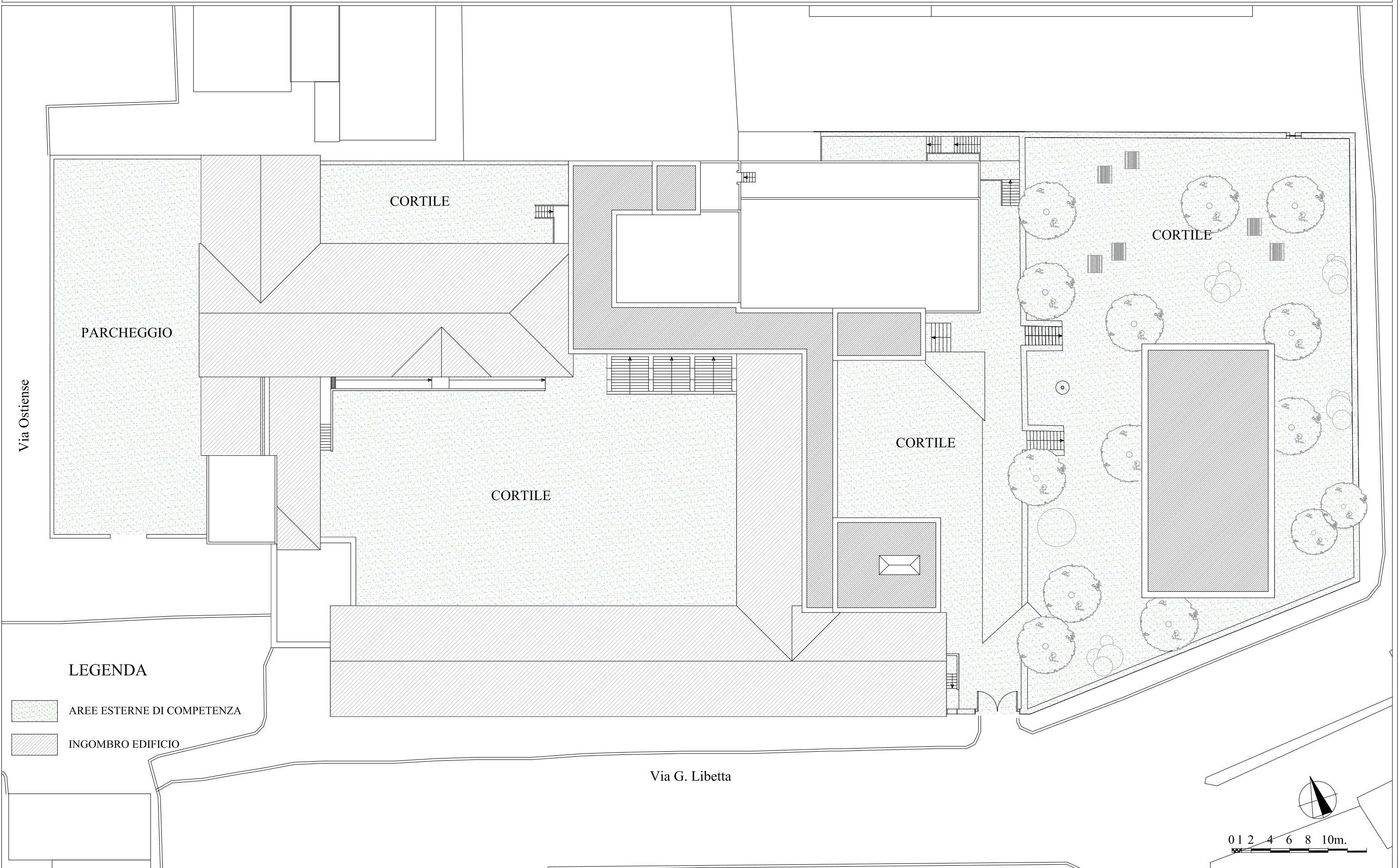










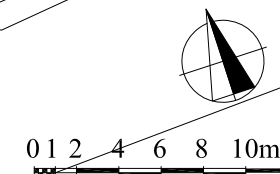


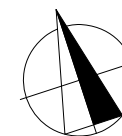
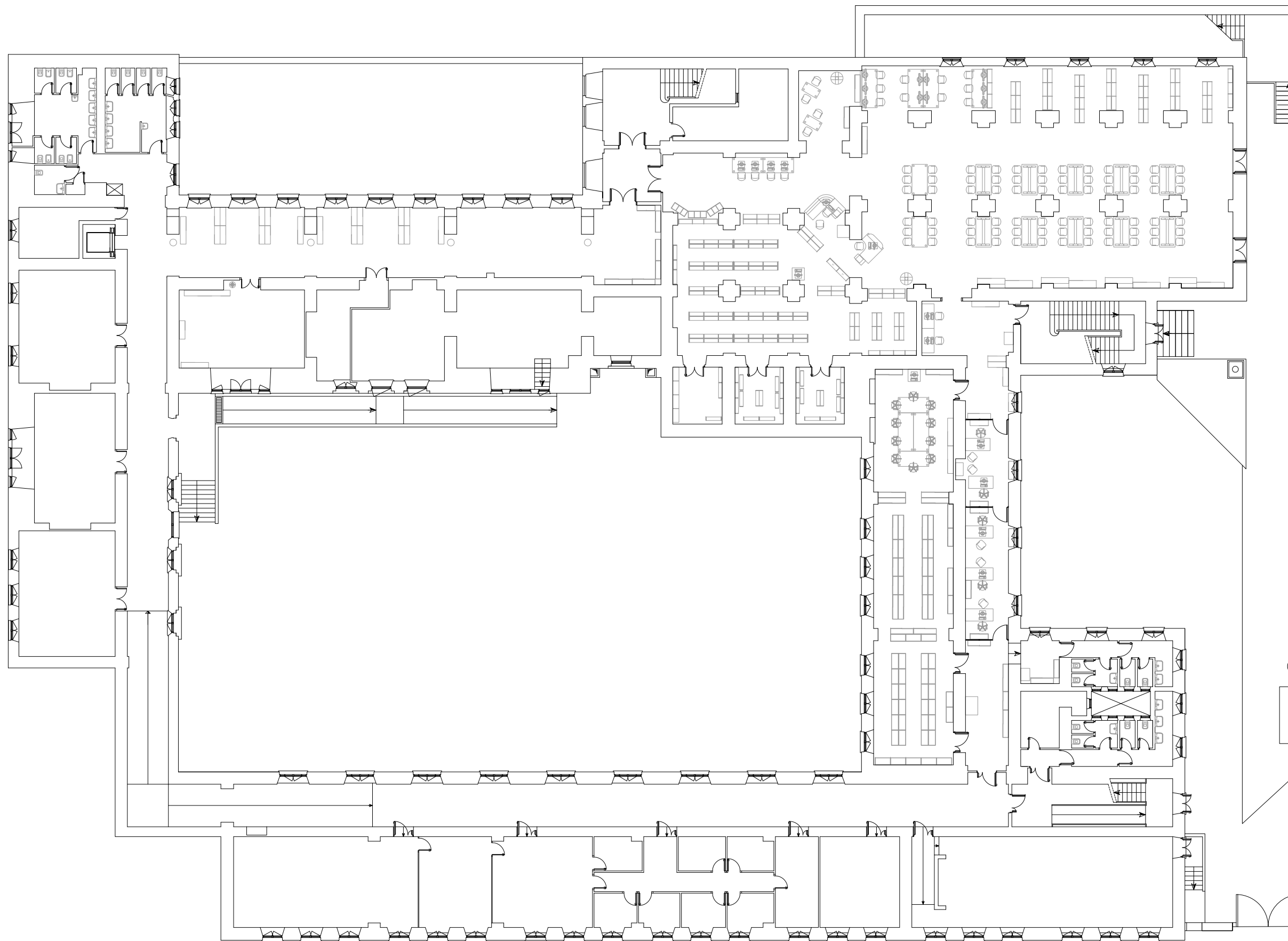
**LEGENDA**

 AREE ESTERNE DI COMPETENZA

 INGOMBRO EDIFICIO

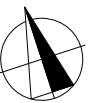
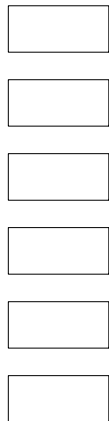
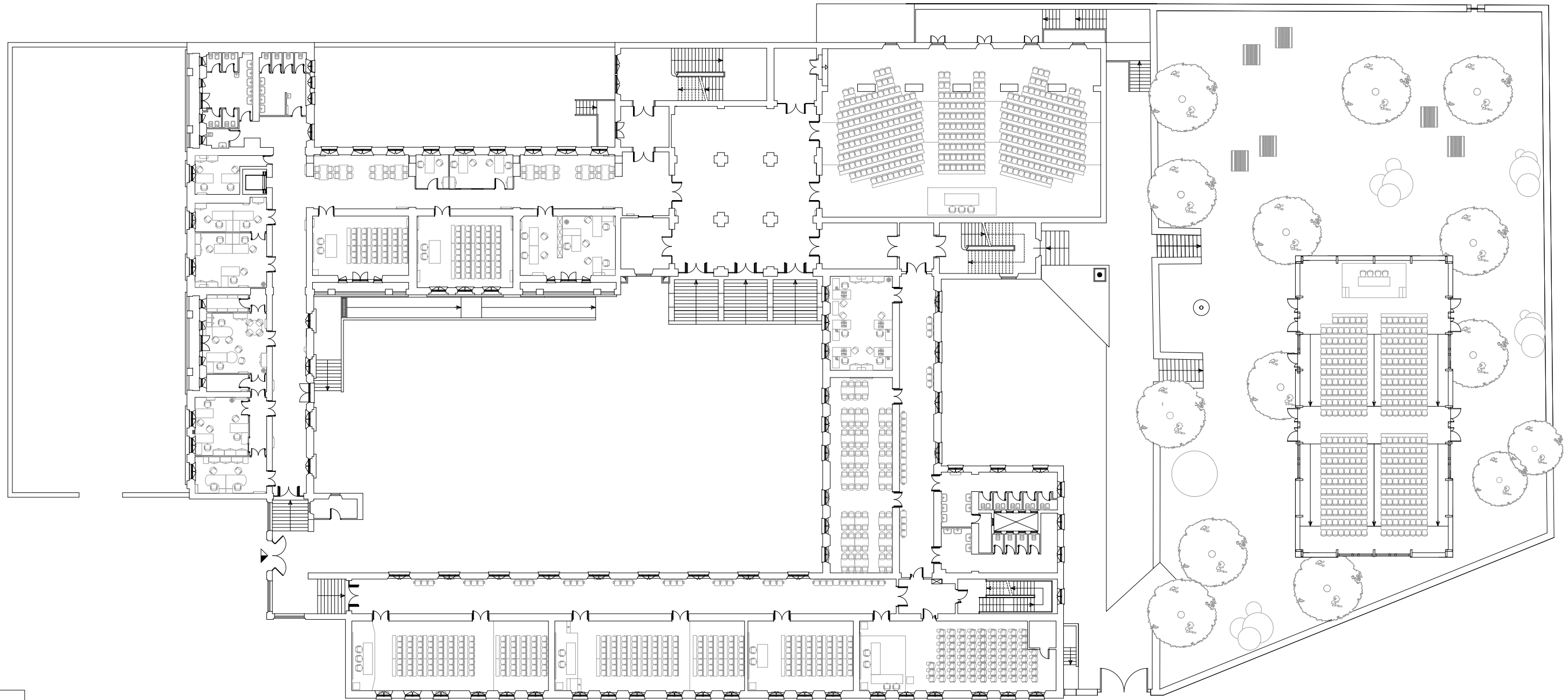
Via G. Libetta

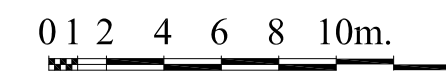
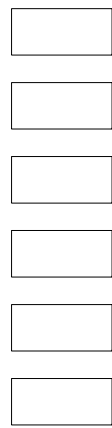
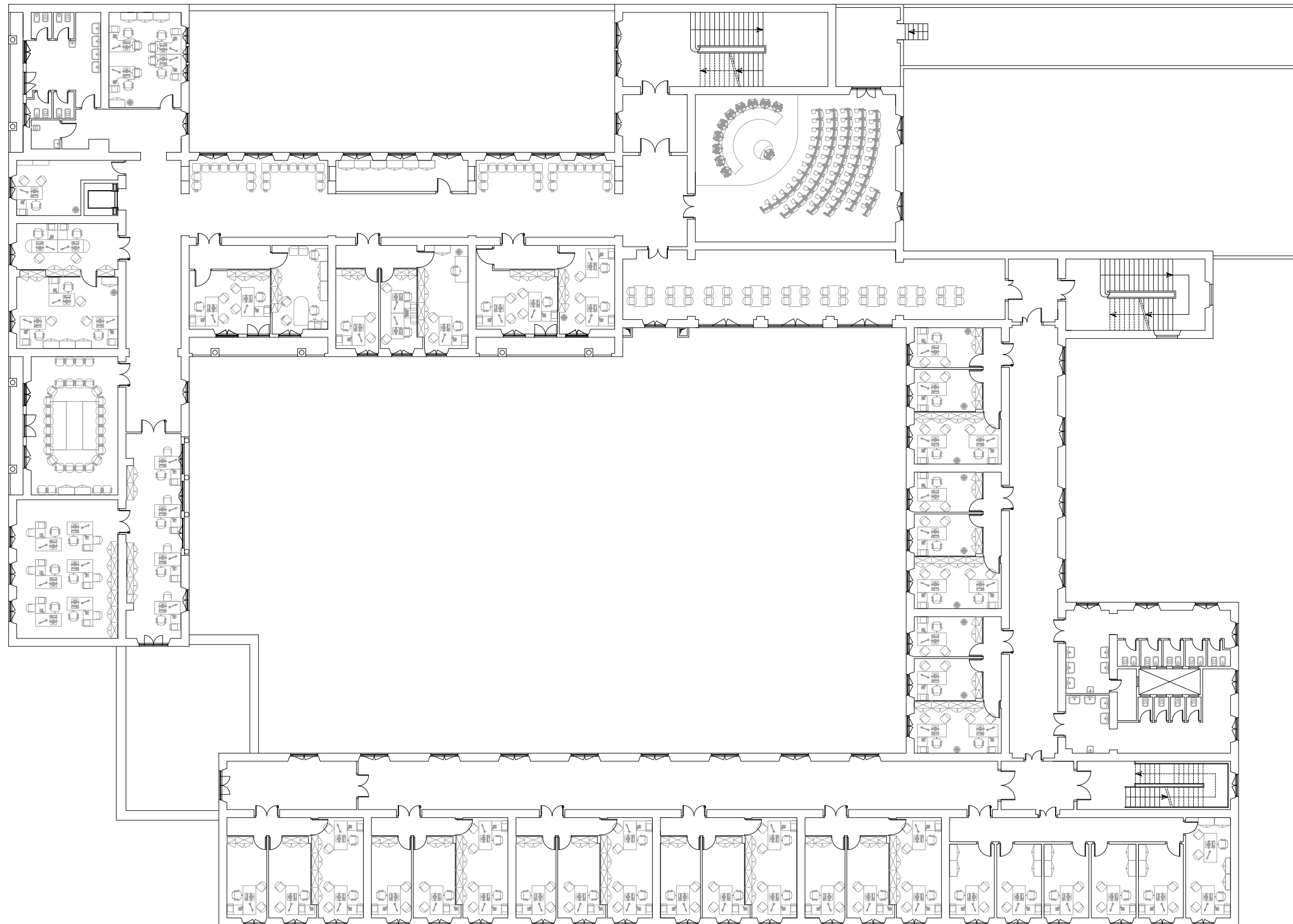




0 1 2 4 6 8 10m.



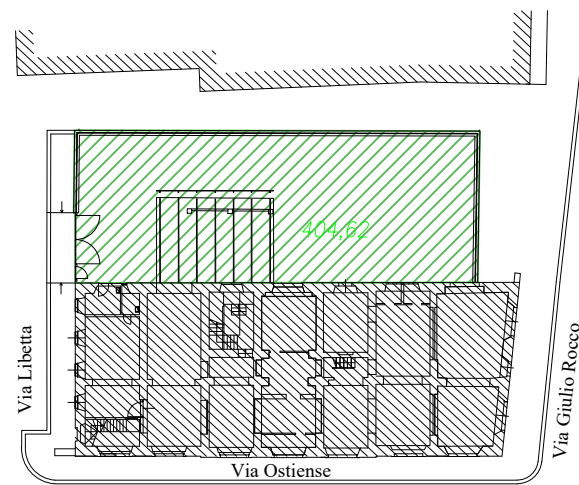




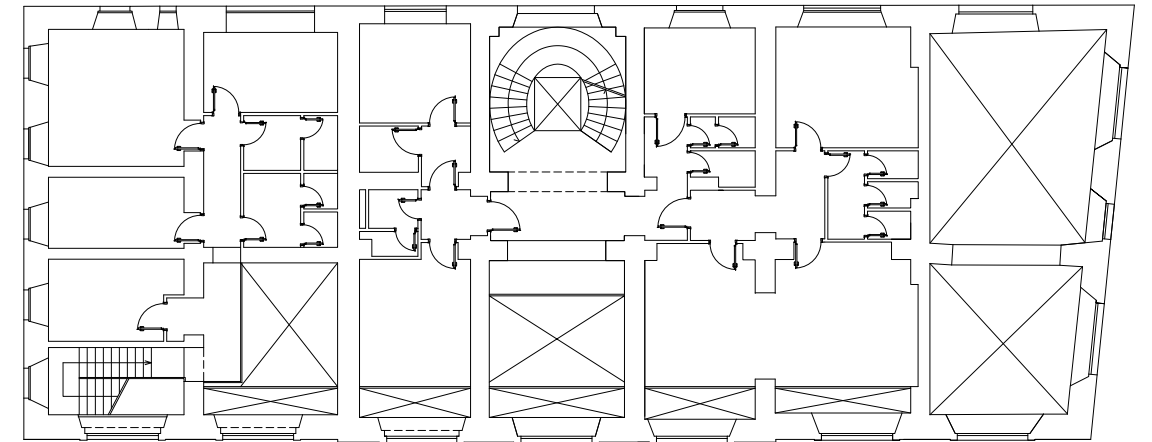


AREE ESTERNE DI PERTINENZA

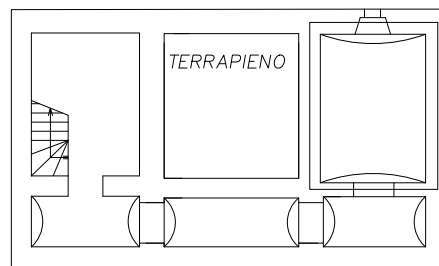
AREE ESTERNE  
DI PERTINENZA  
MQ 404,62



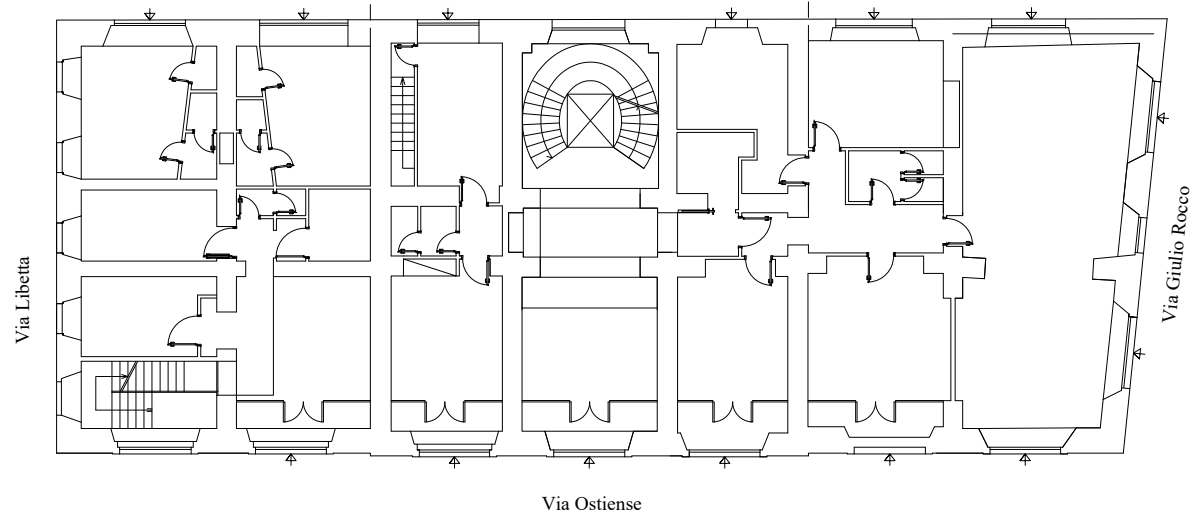
PIANO SOPPALCO



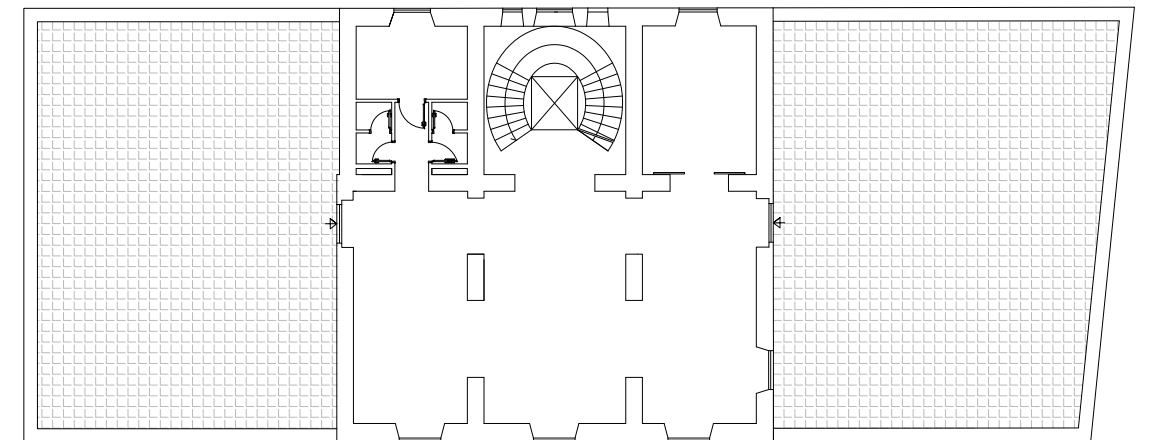
PIANO INTERRATO




PIANO TERRA



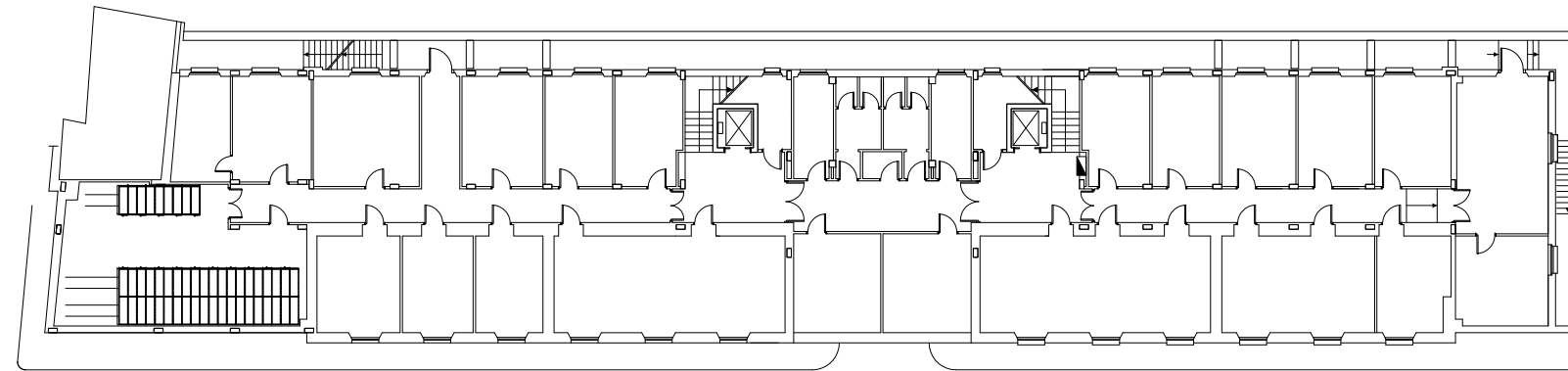
PIANO PRIMO



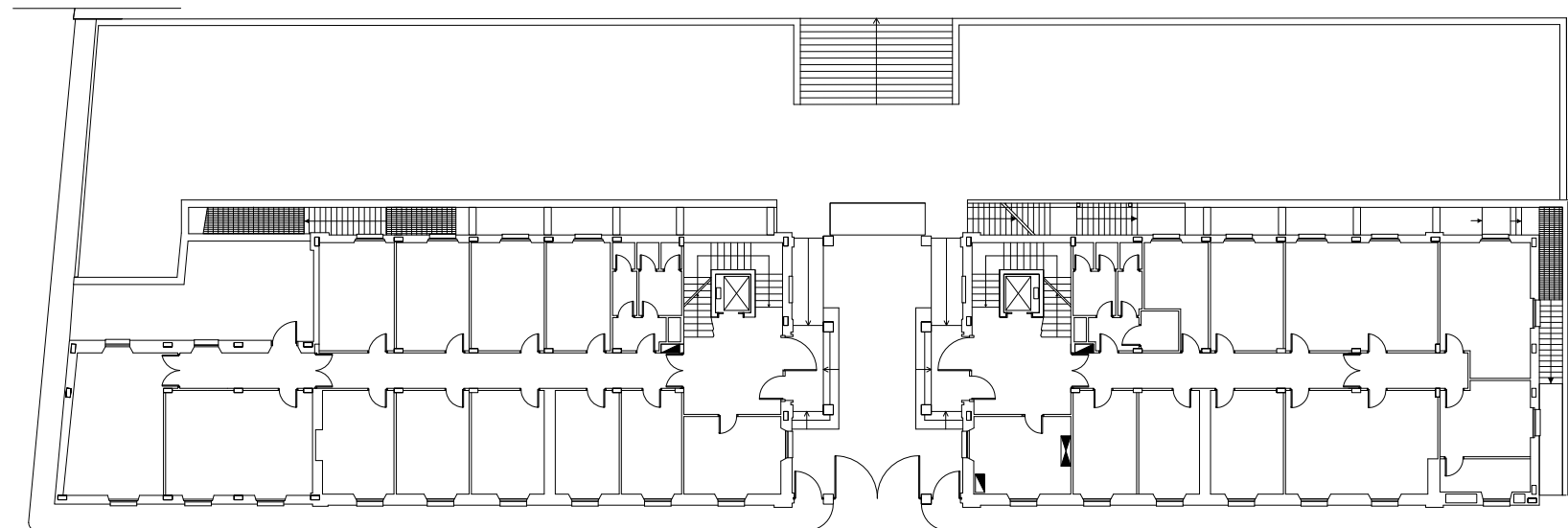
PIANO COPERTURA



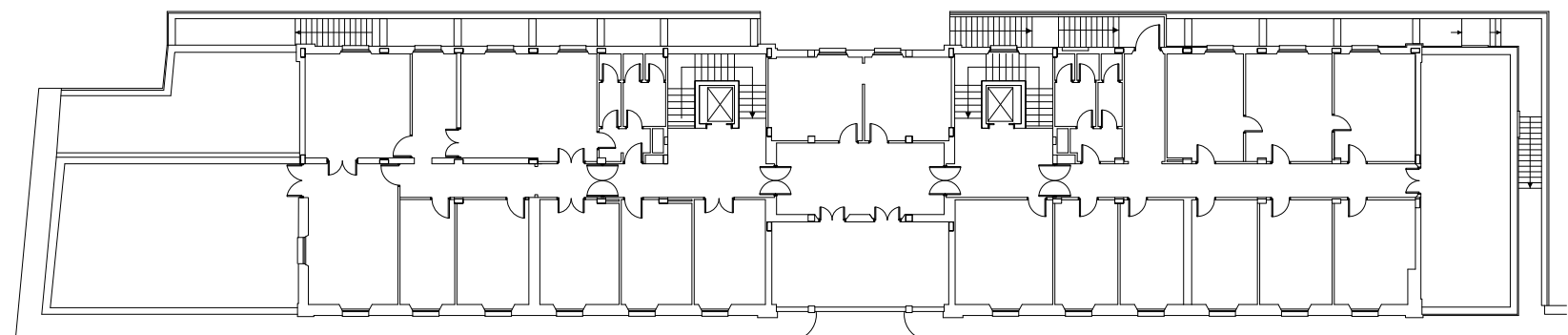
PIANTA PIANO SEMINTERRATO



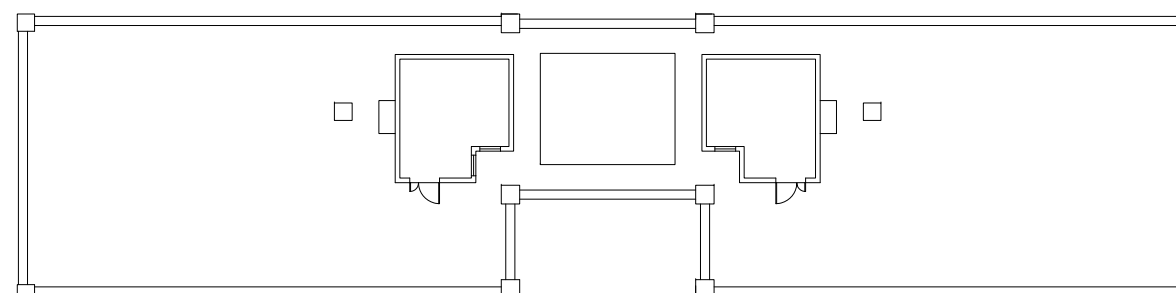
PIANTA PIANO TERRA  
AREE ESTERNE DI COMPETENZA



PIANTA PIANO PRIMO

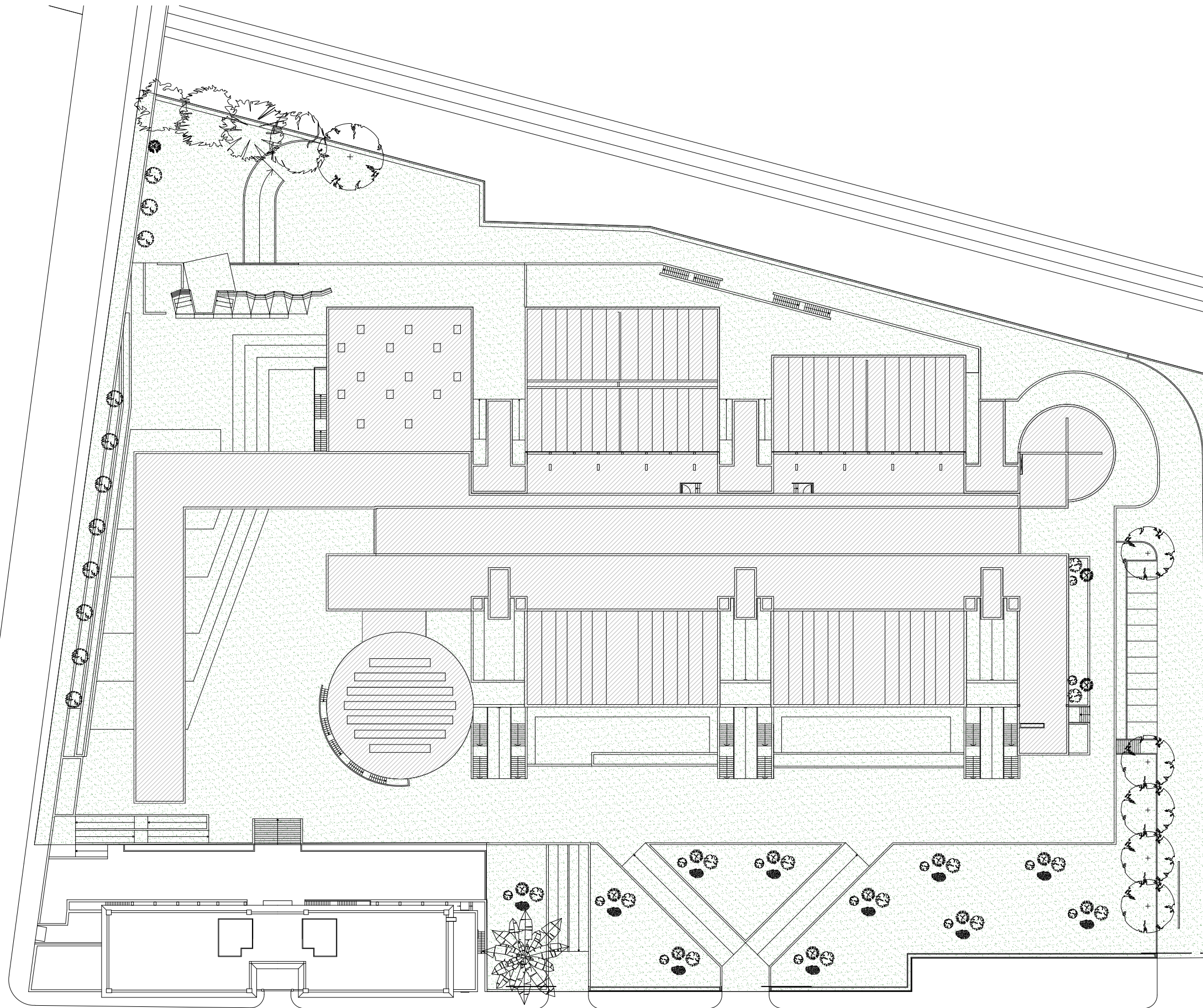


PIANTA PIANO COPERTURA

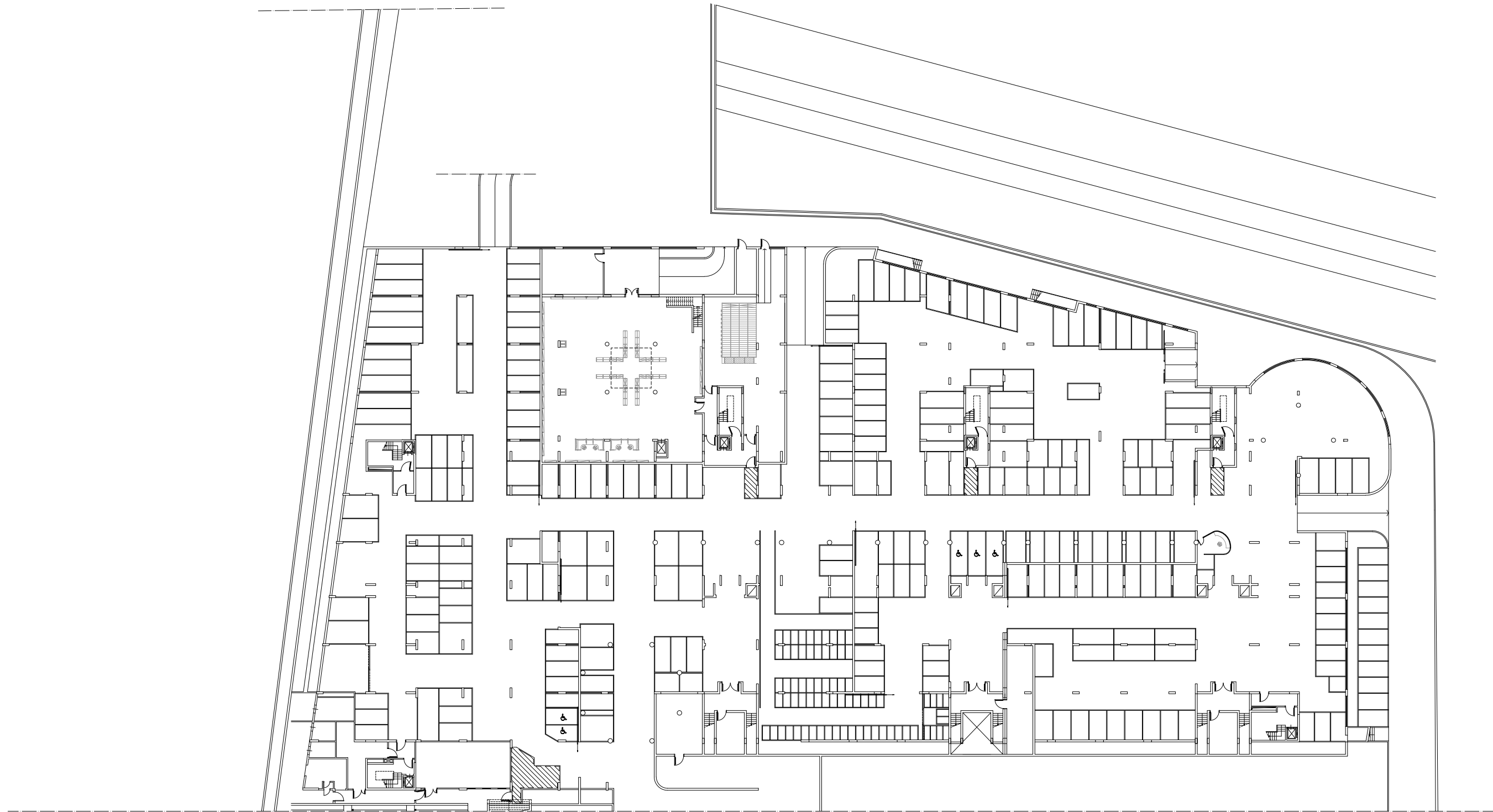


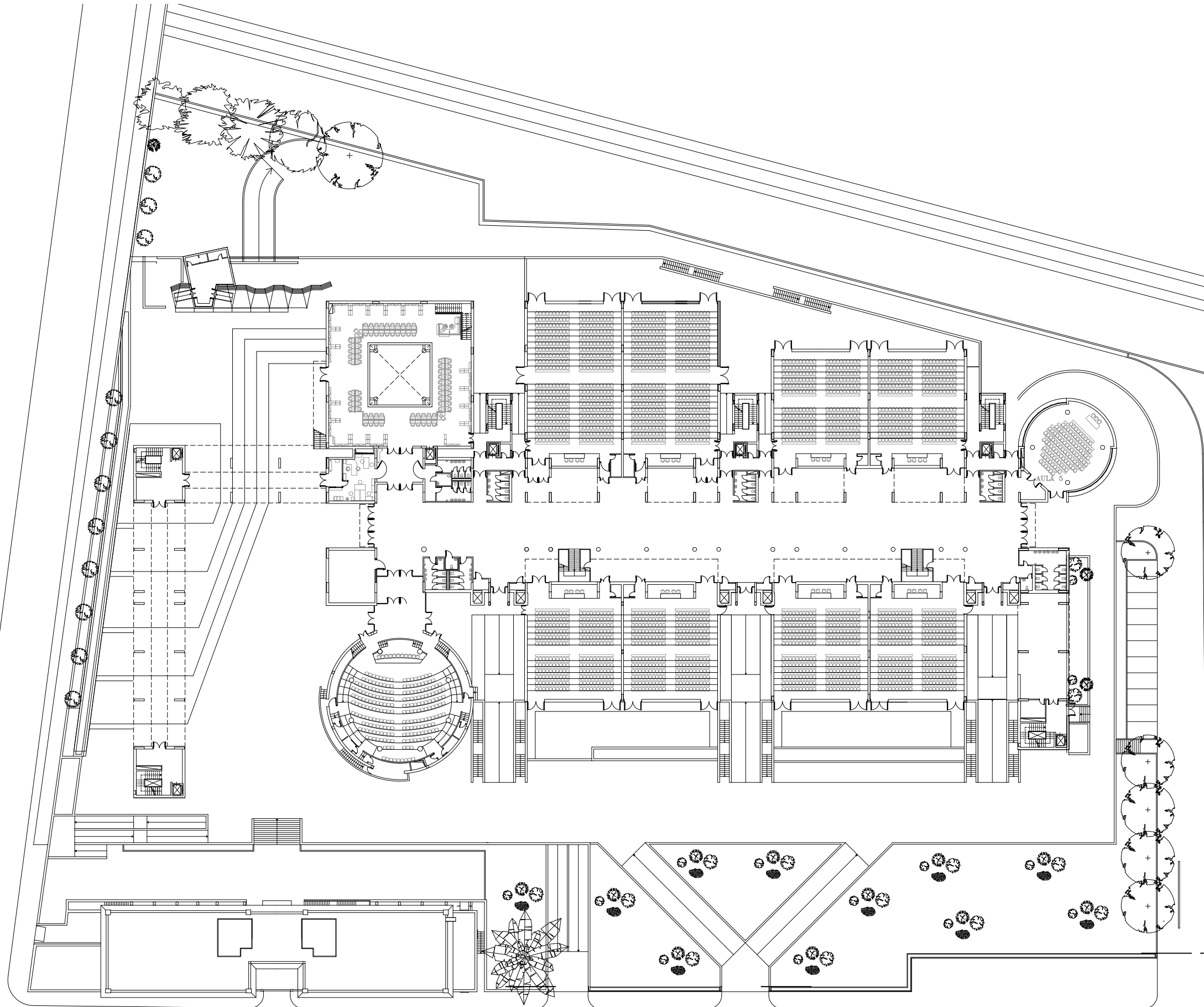
LEGENDA

- AREE ESTERNE DI COMPETENZA
- INGOMBRO EDIFICIO

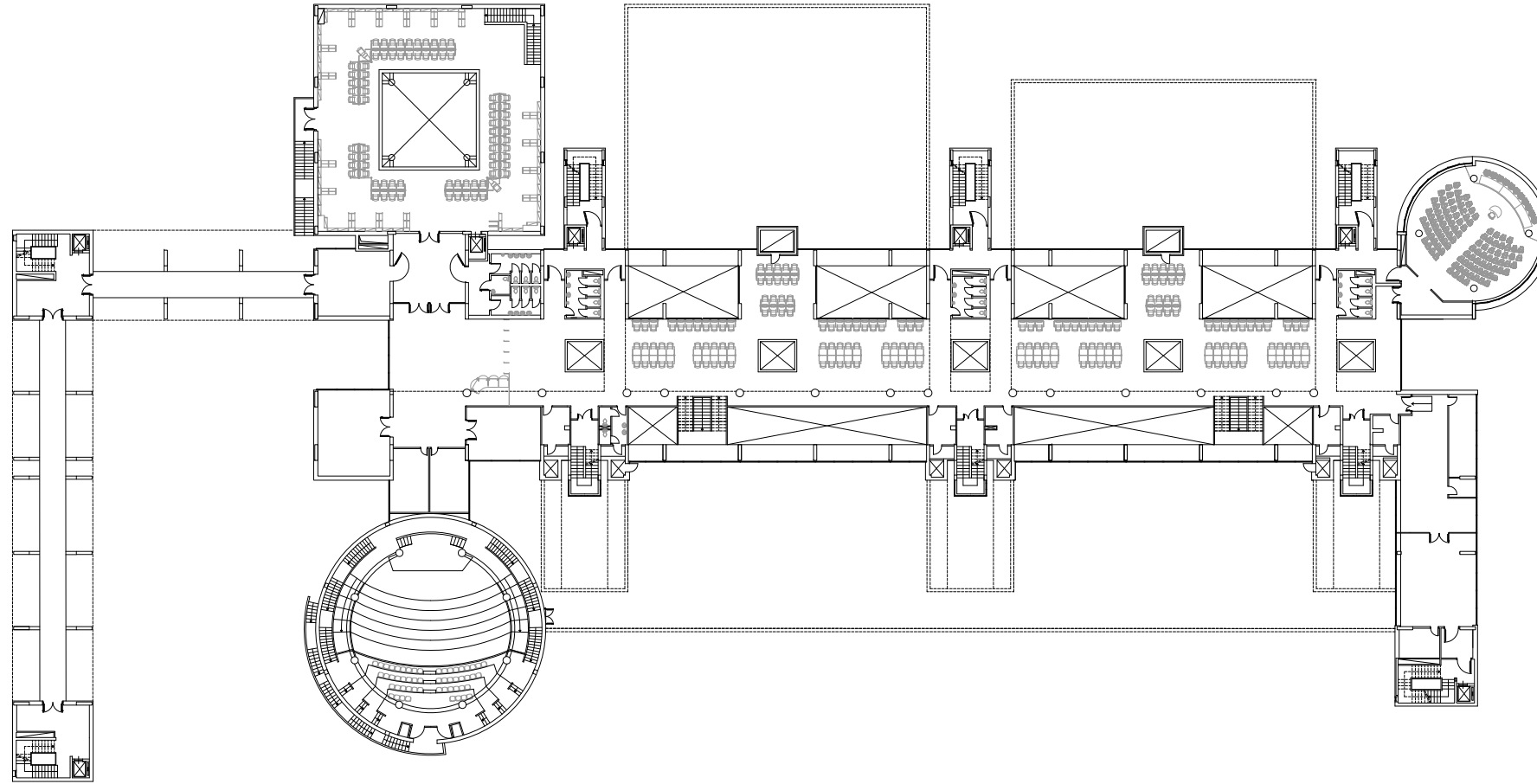




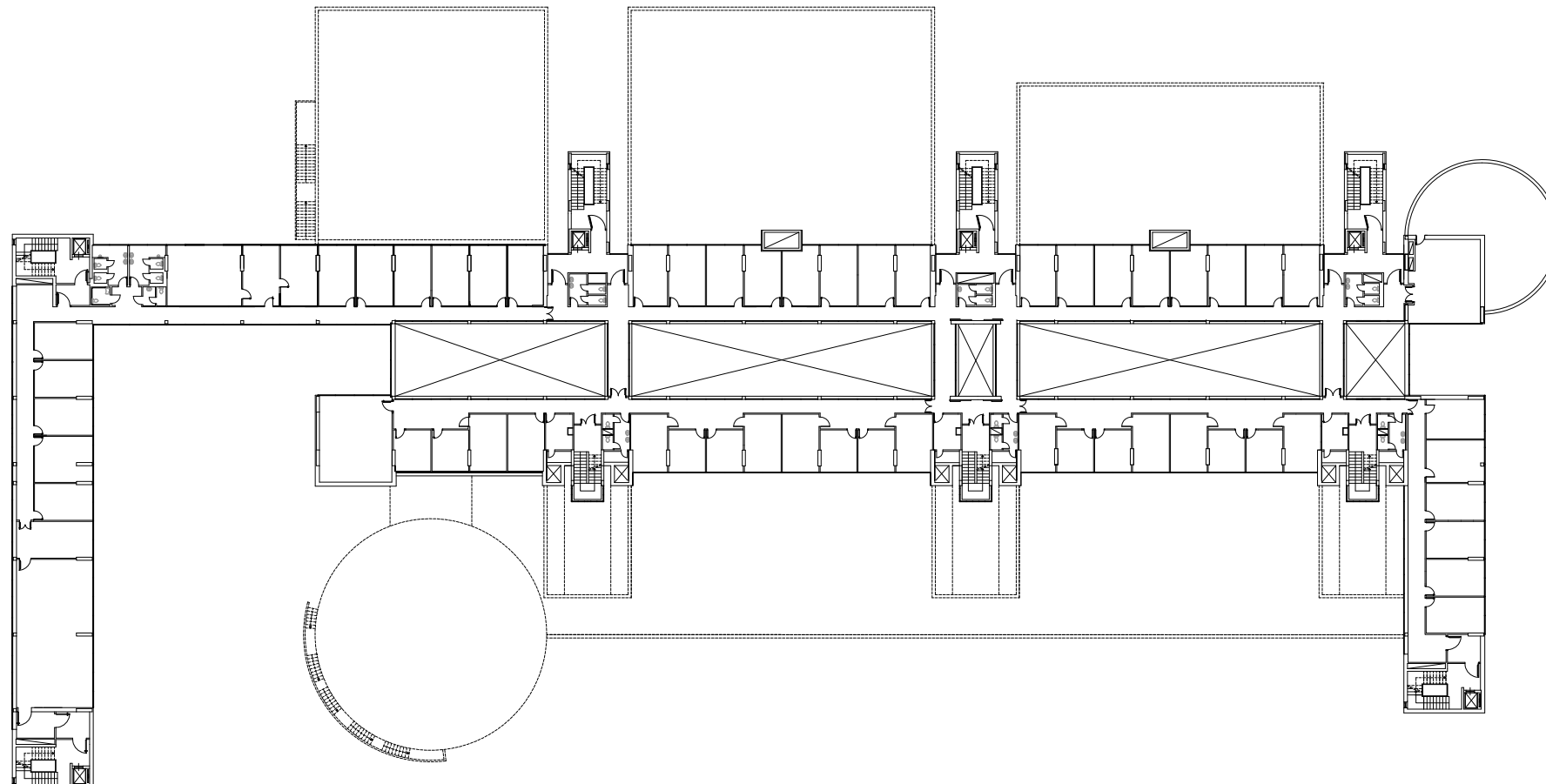




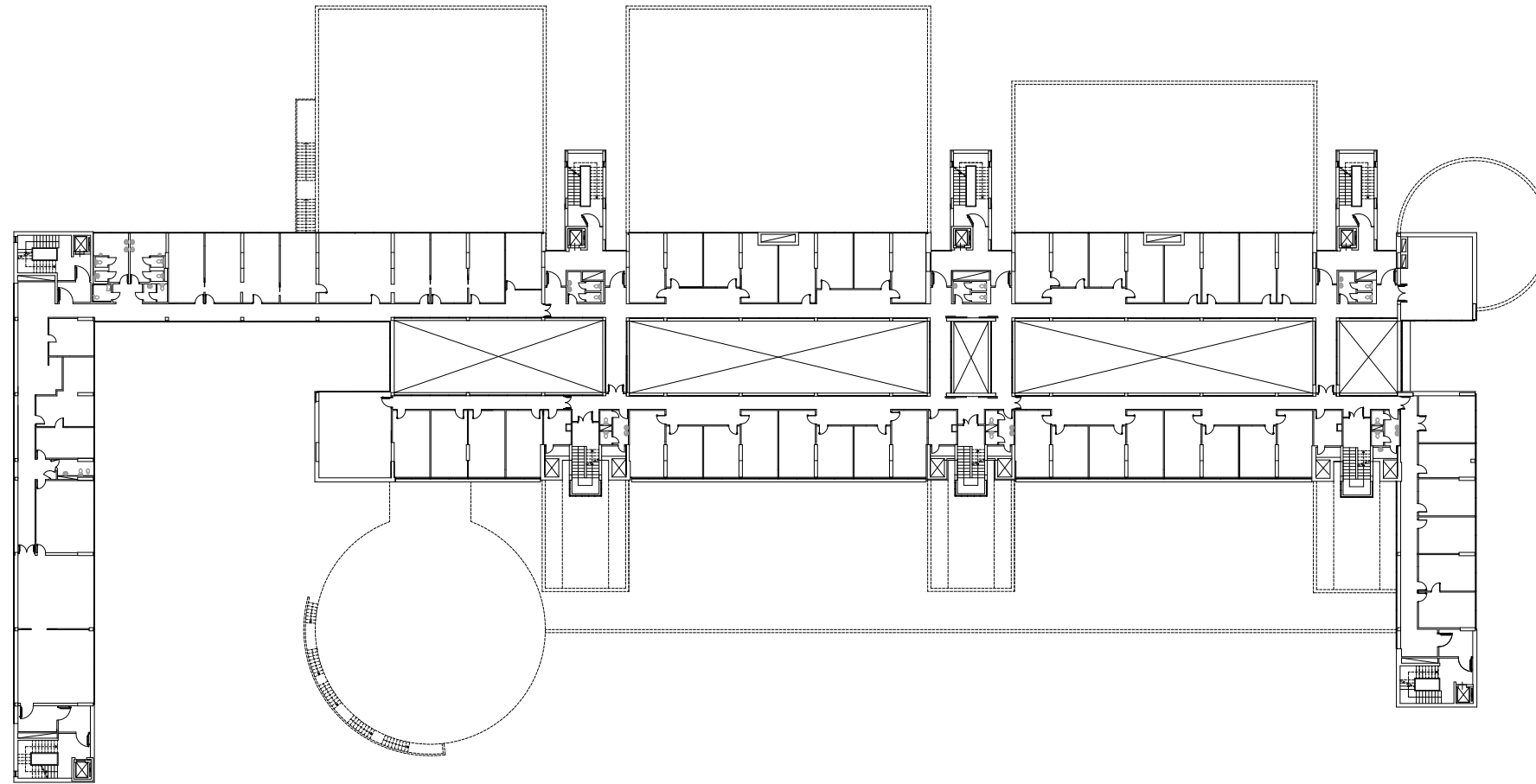
PIANTA PIANO PRIMO



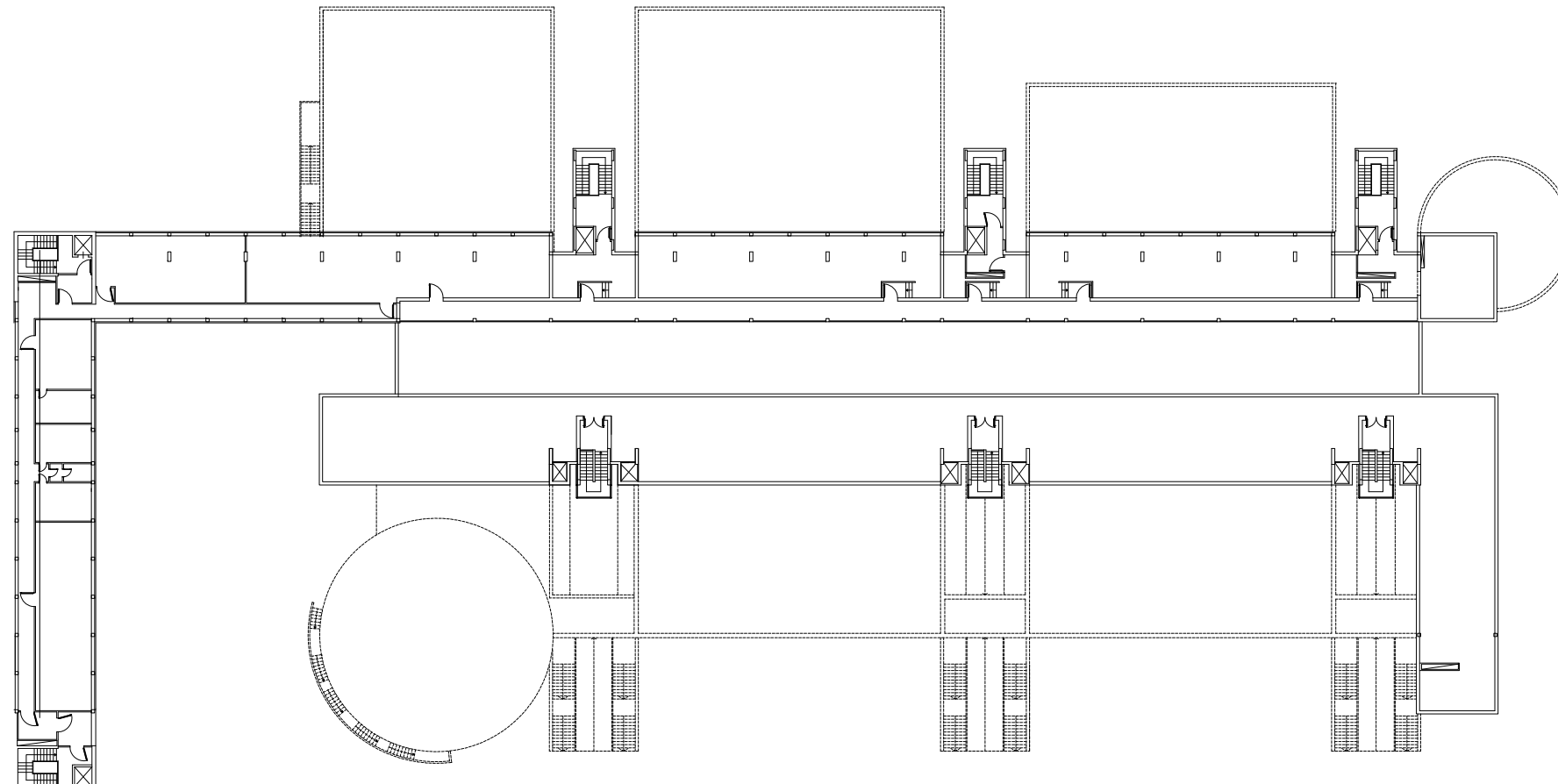
PIANTA PIANO SECONDO

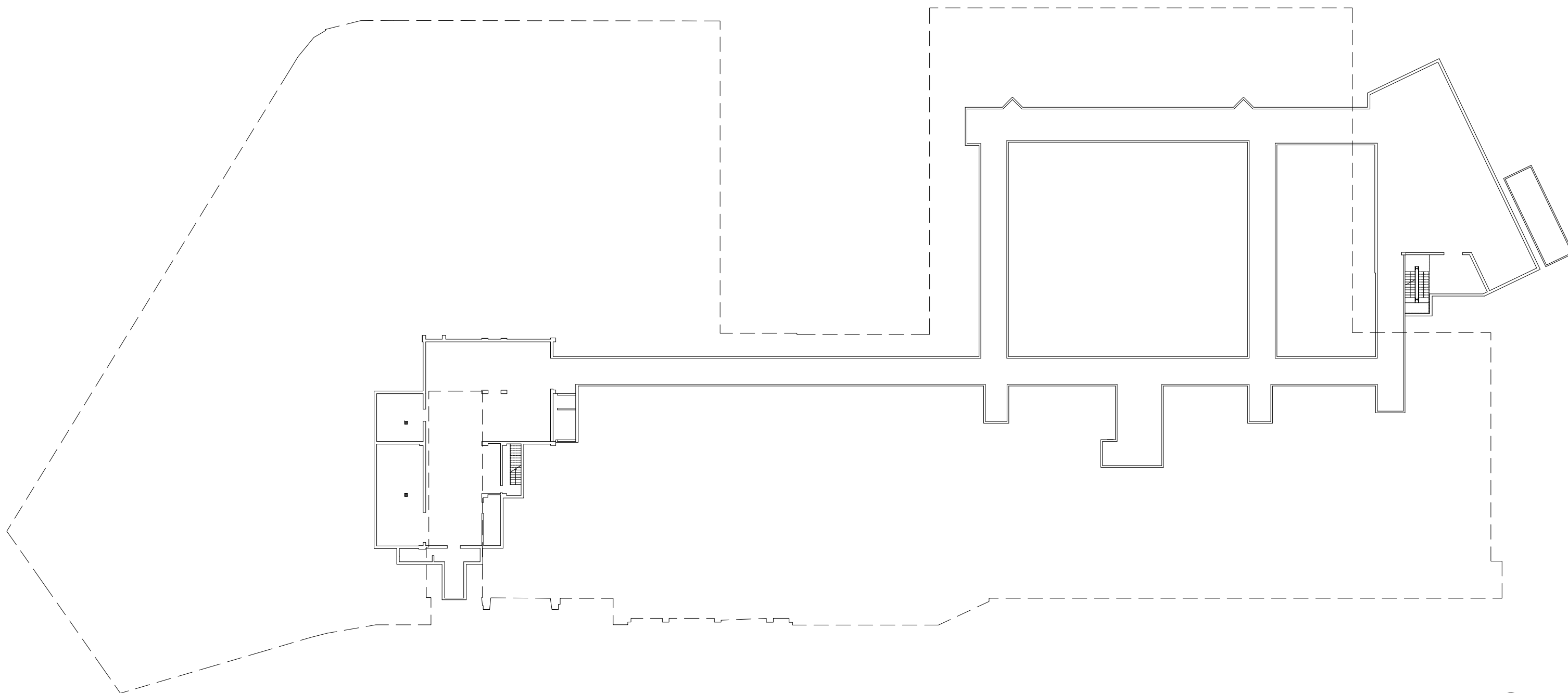


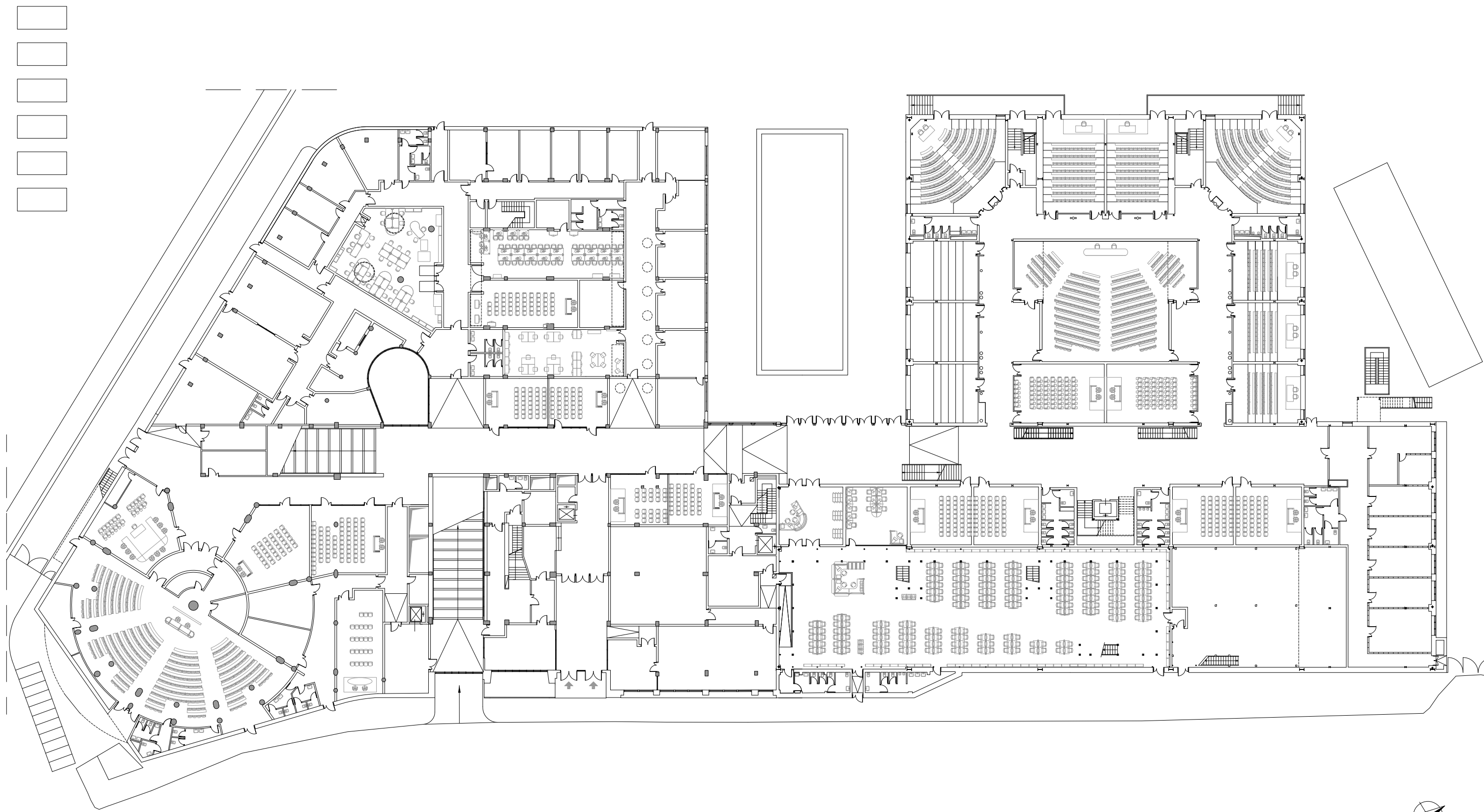
PIANTA PIANO TERZO

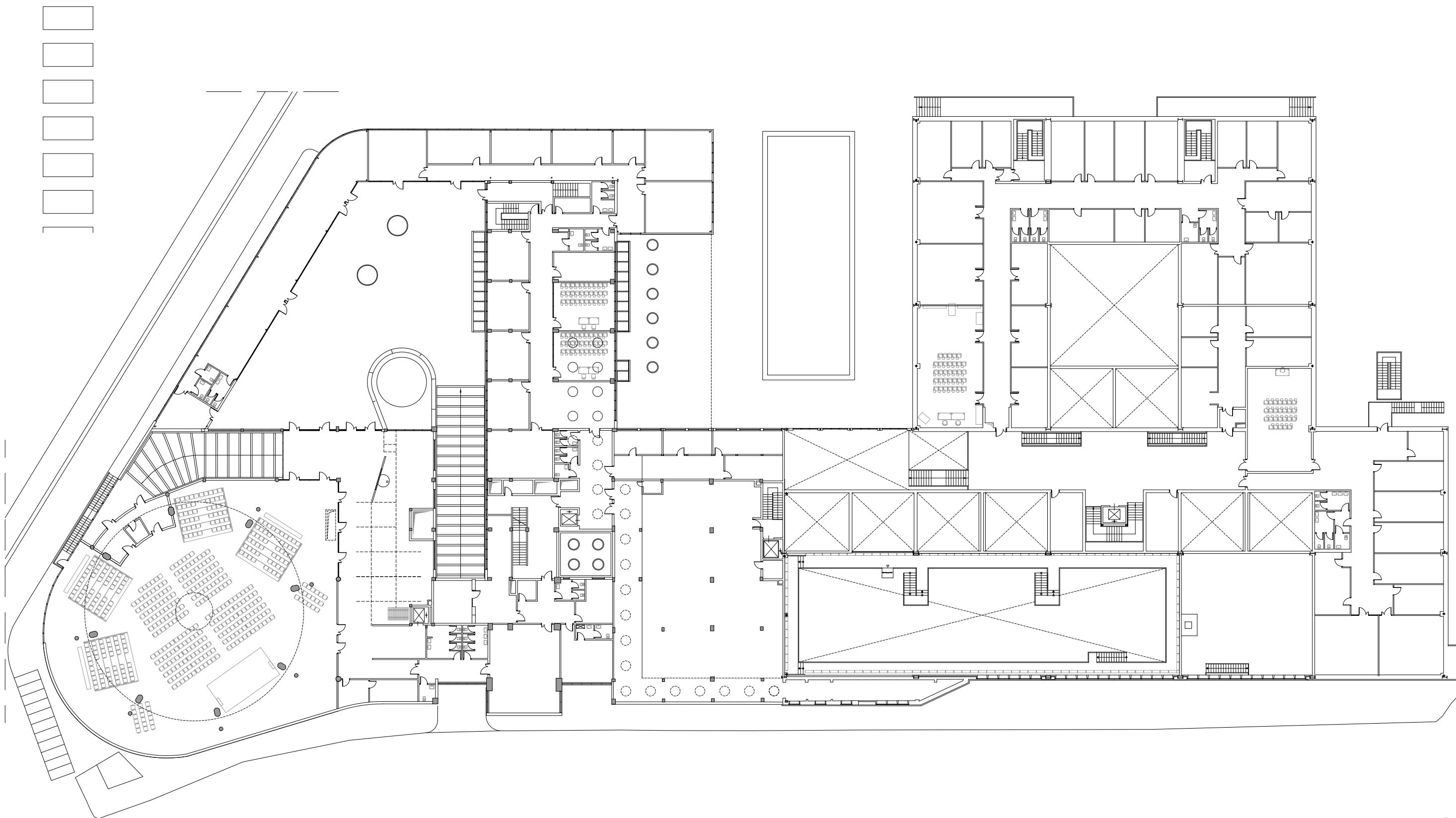


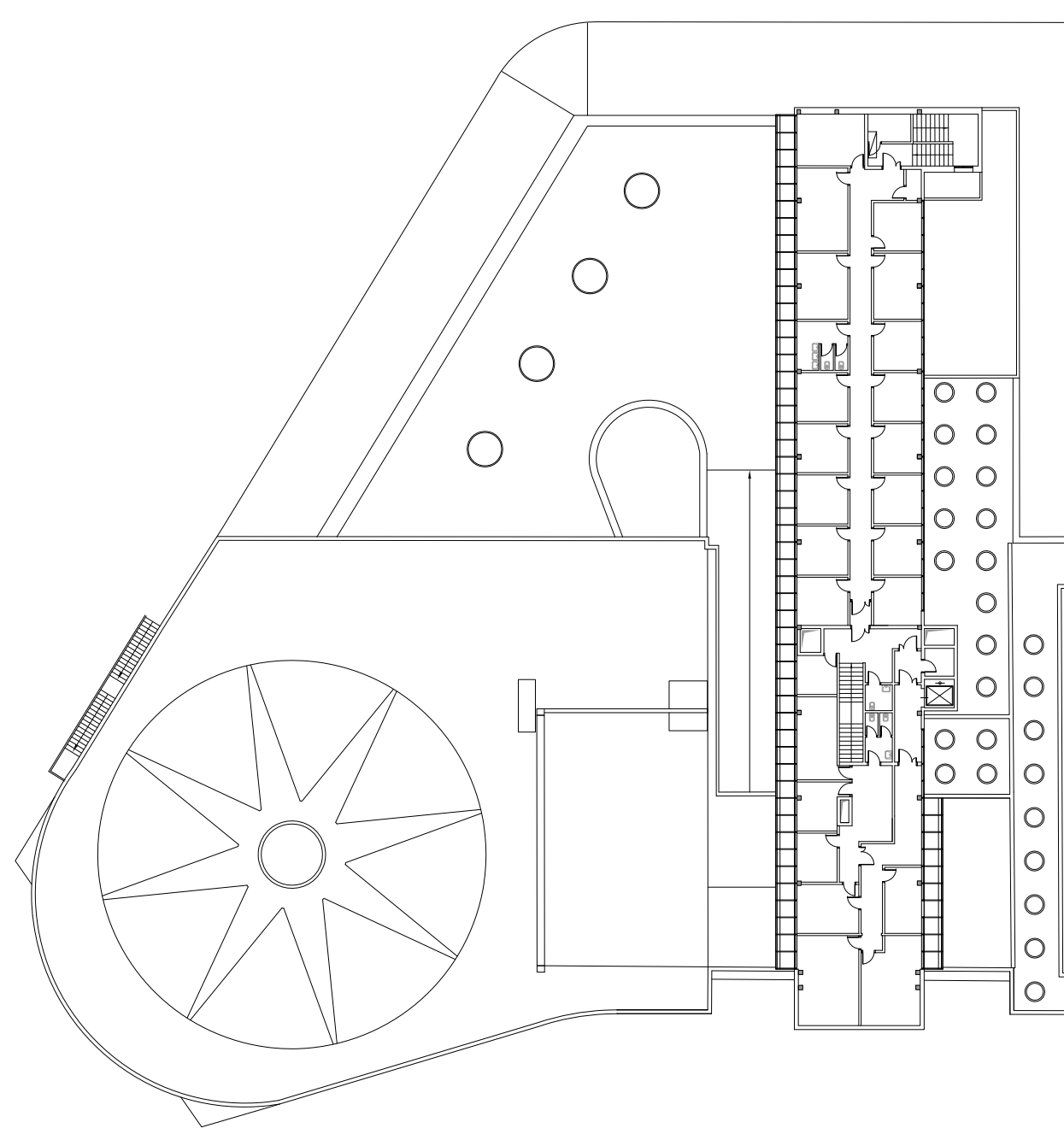
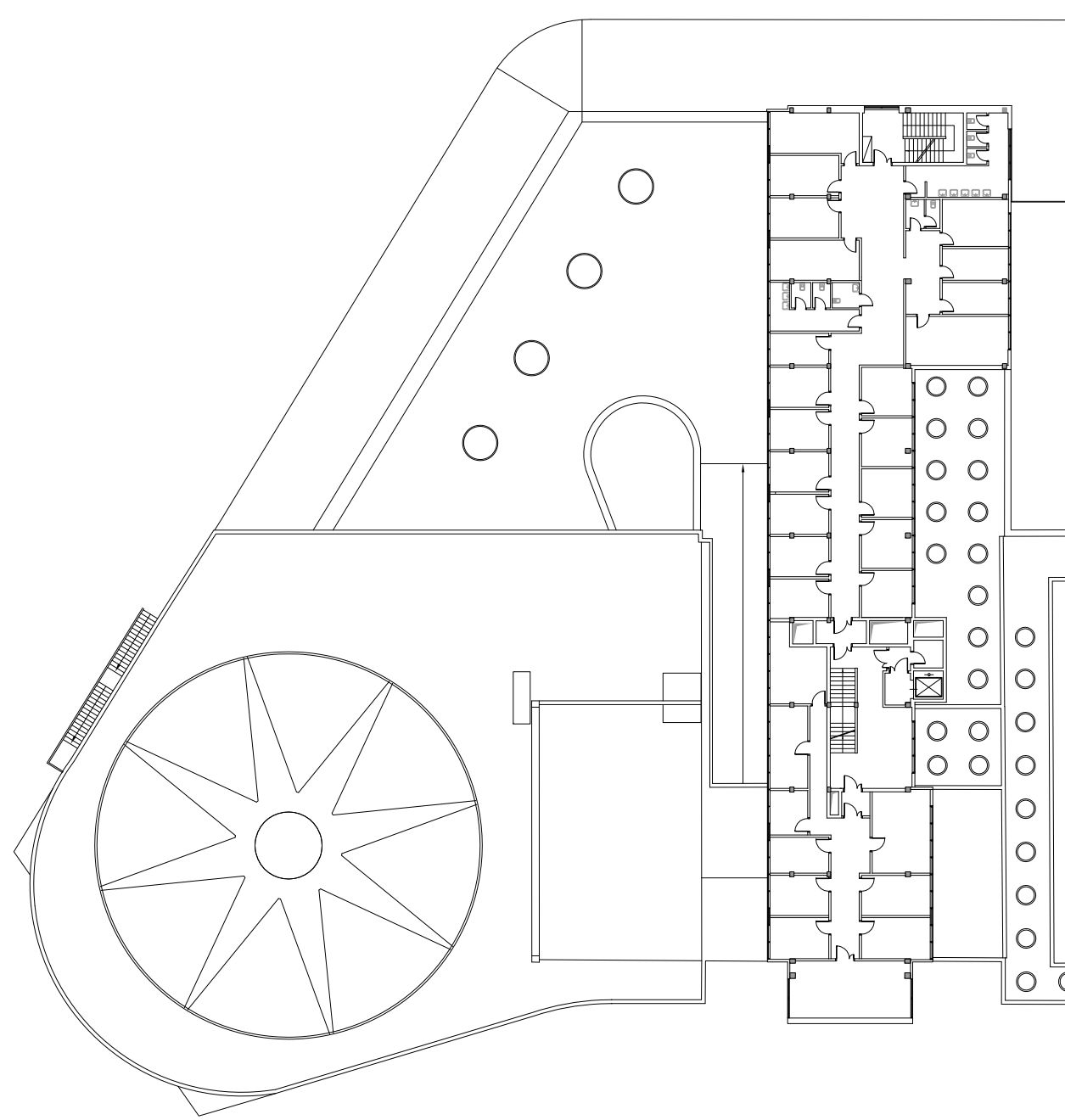
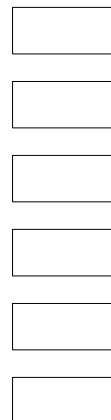
PIANTA PIANO QUARTO



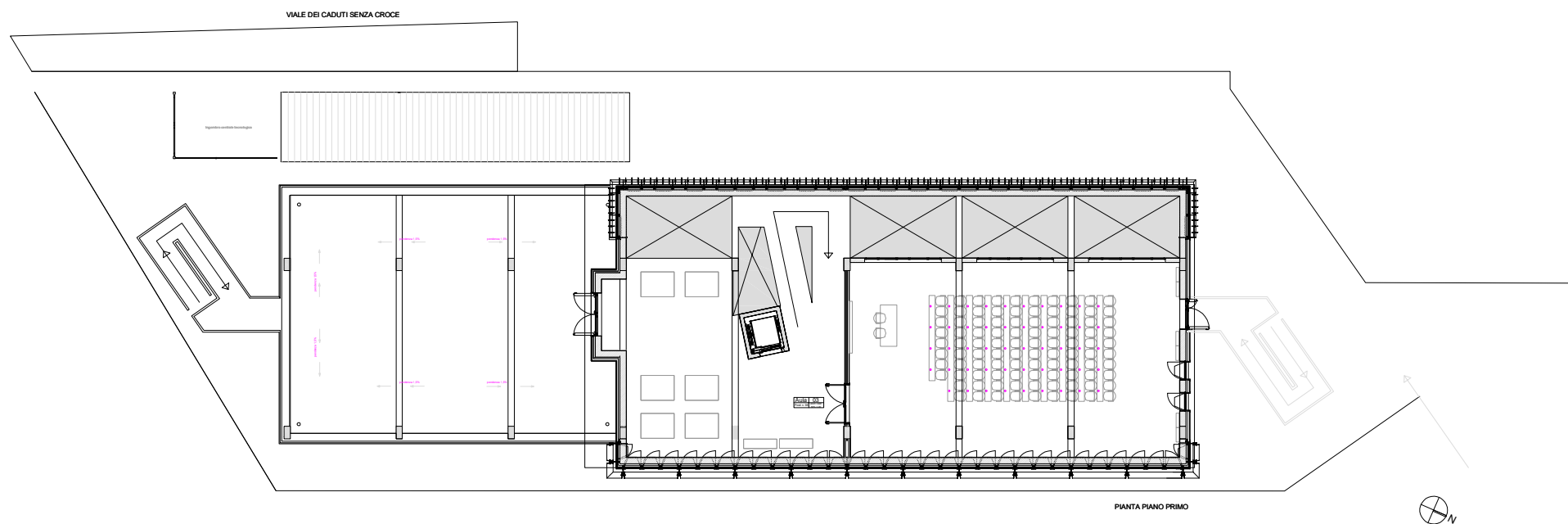
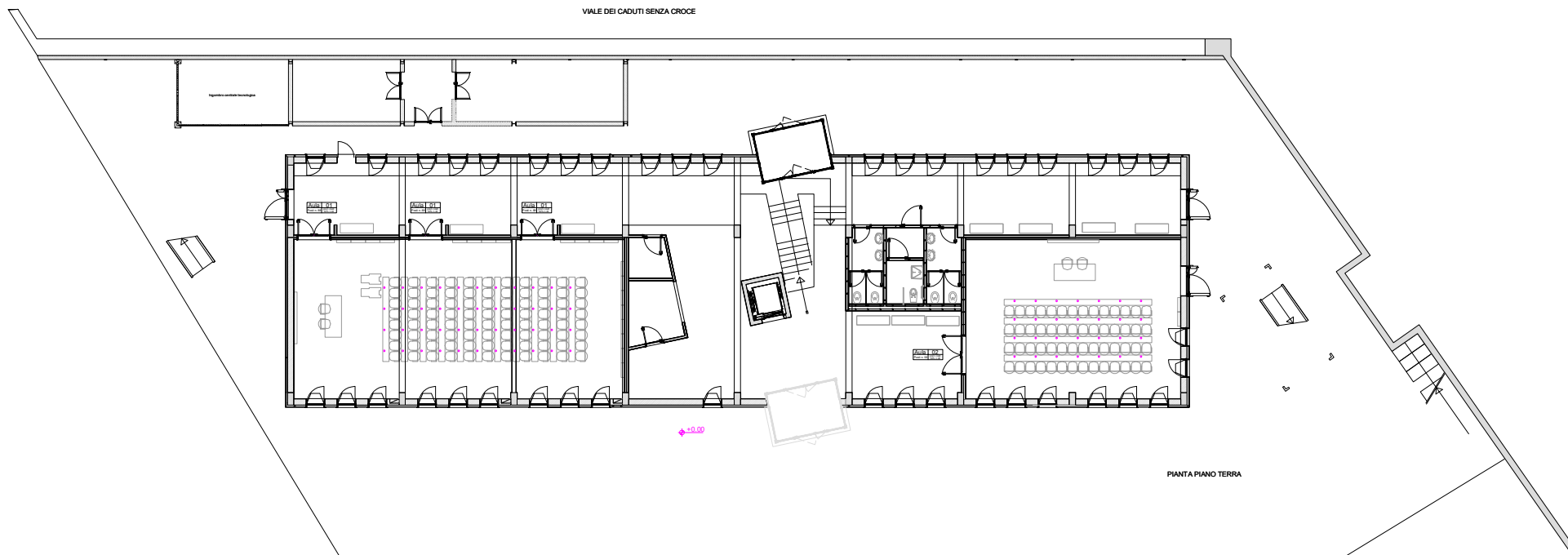


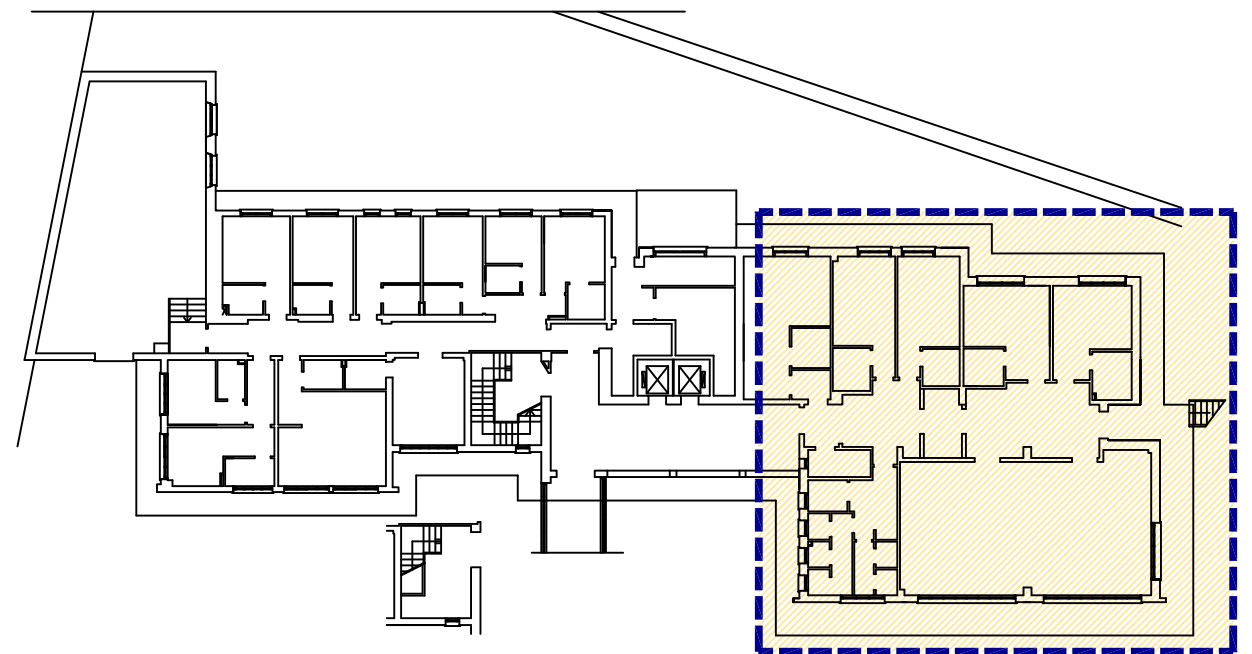
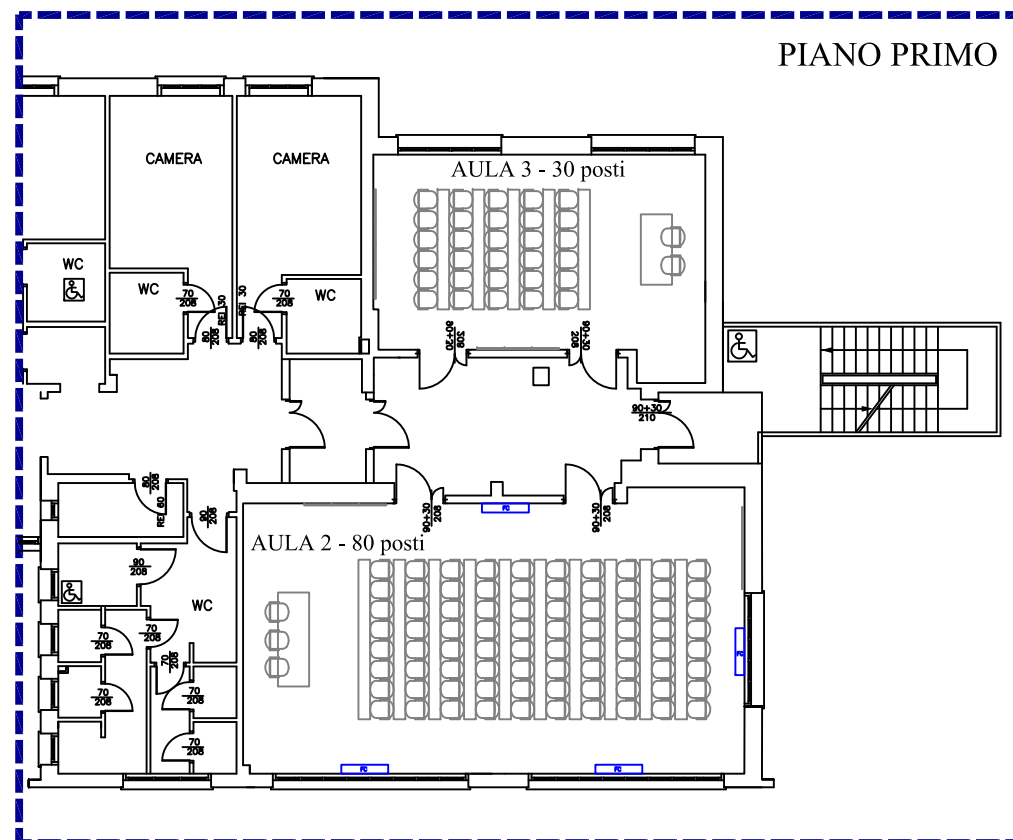
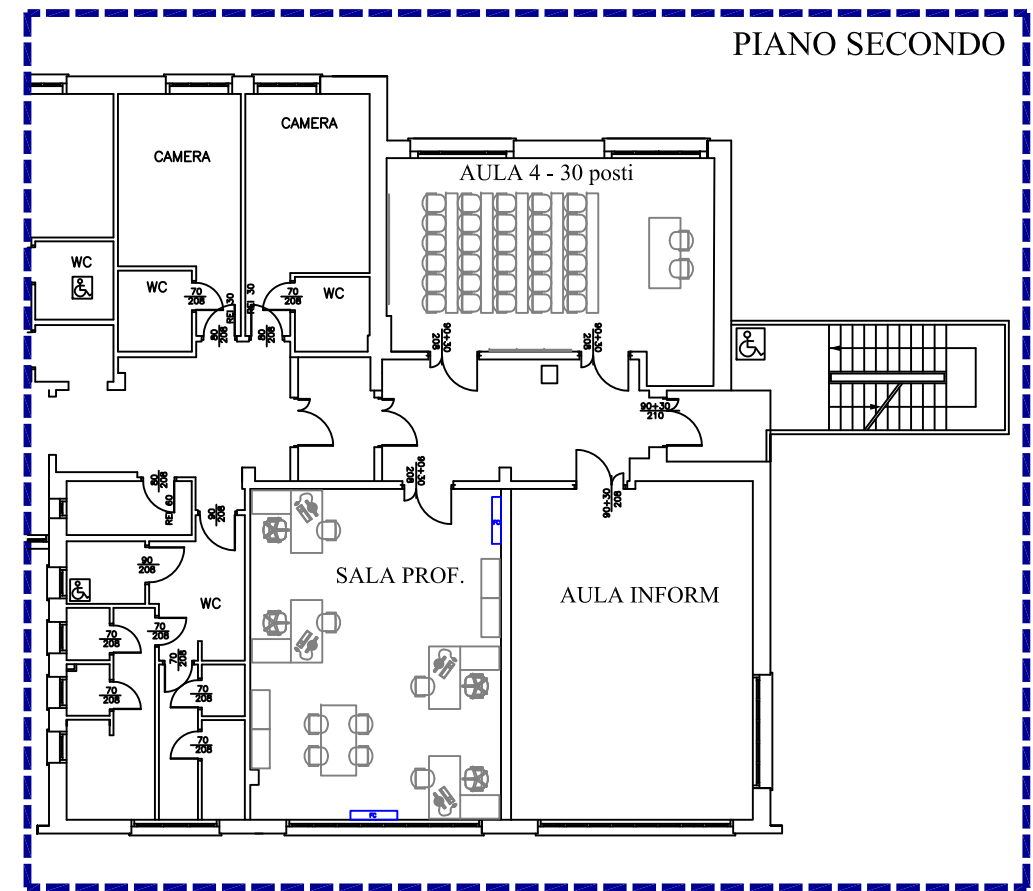
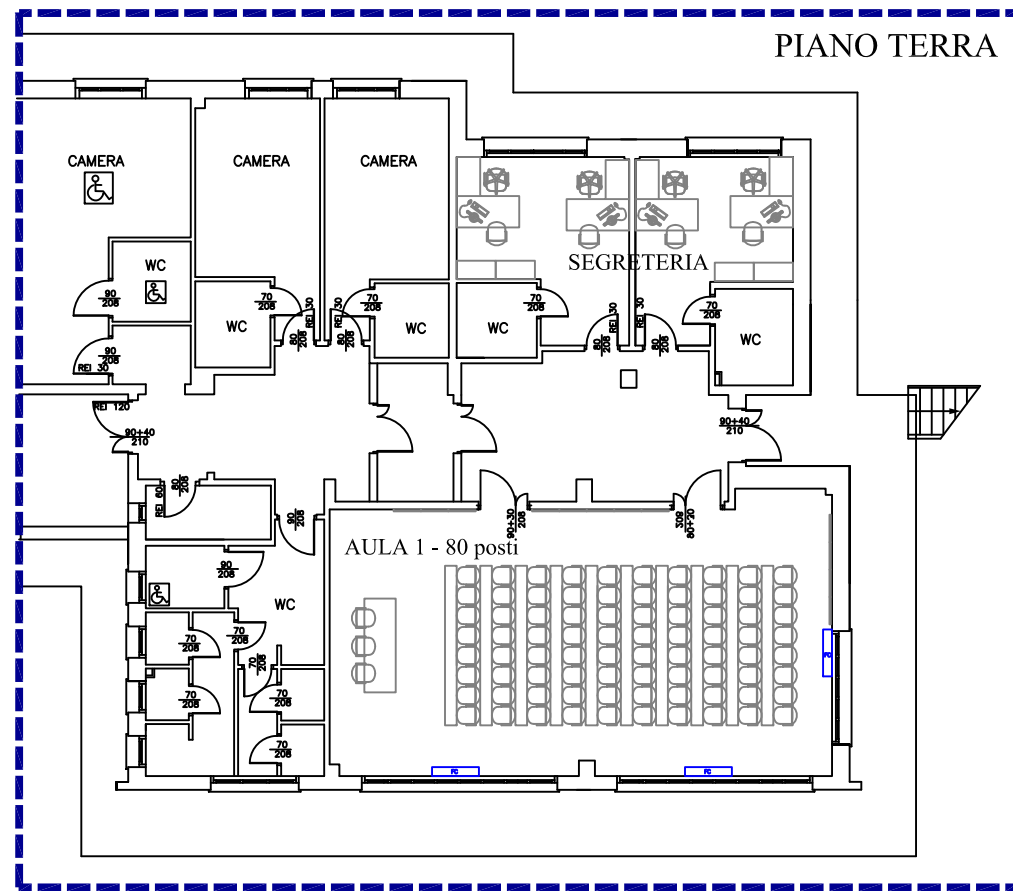




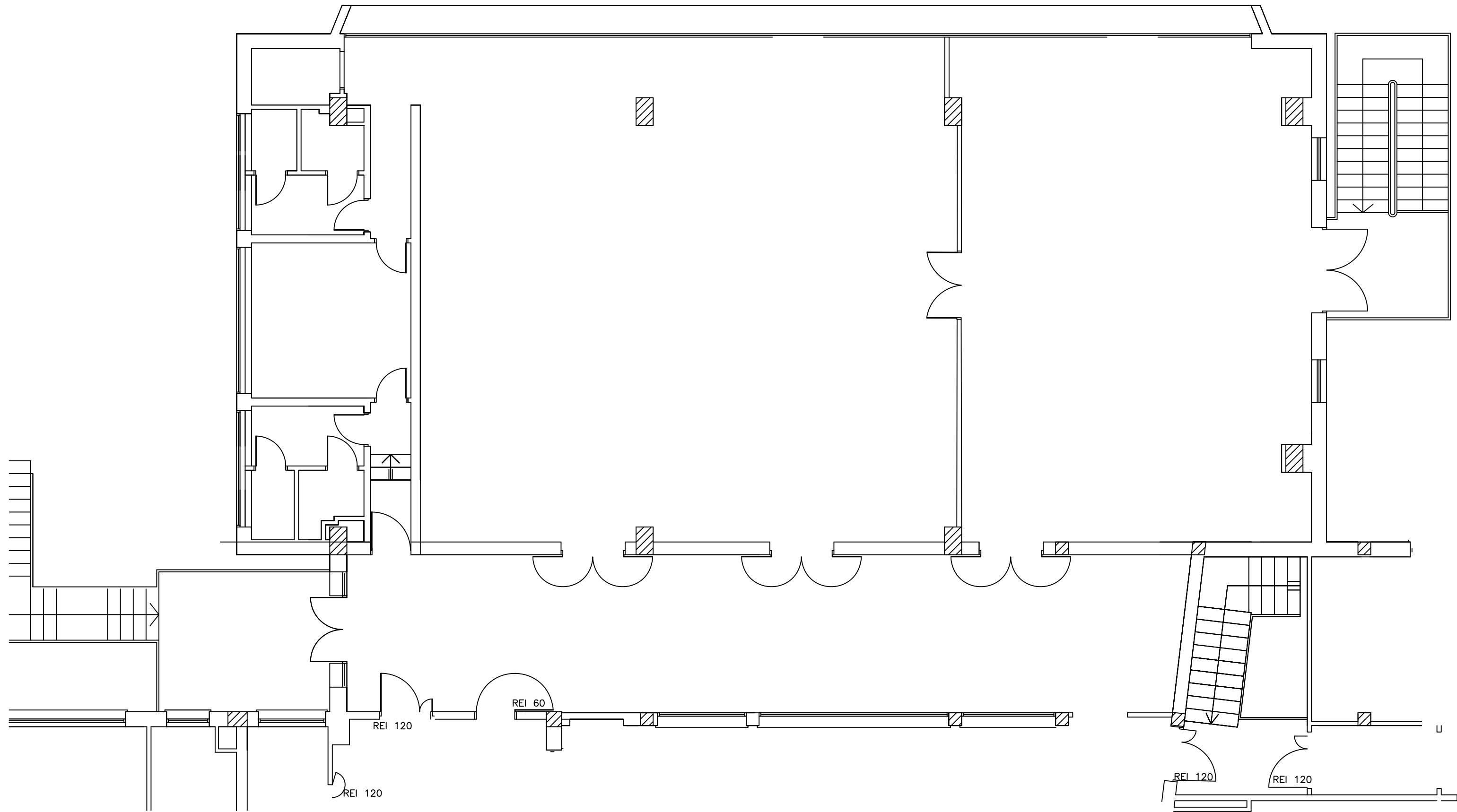




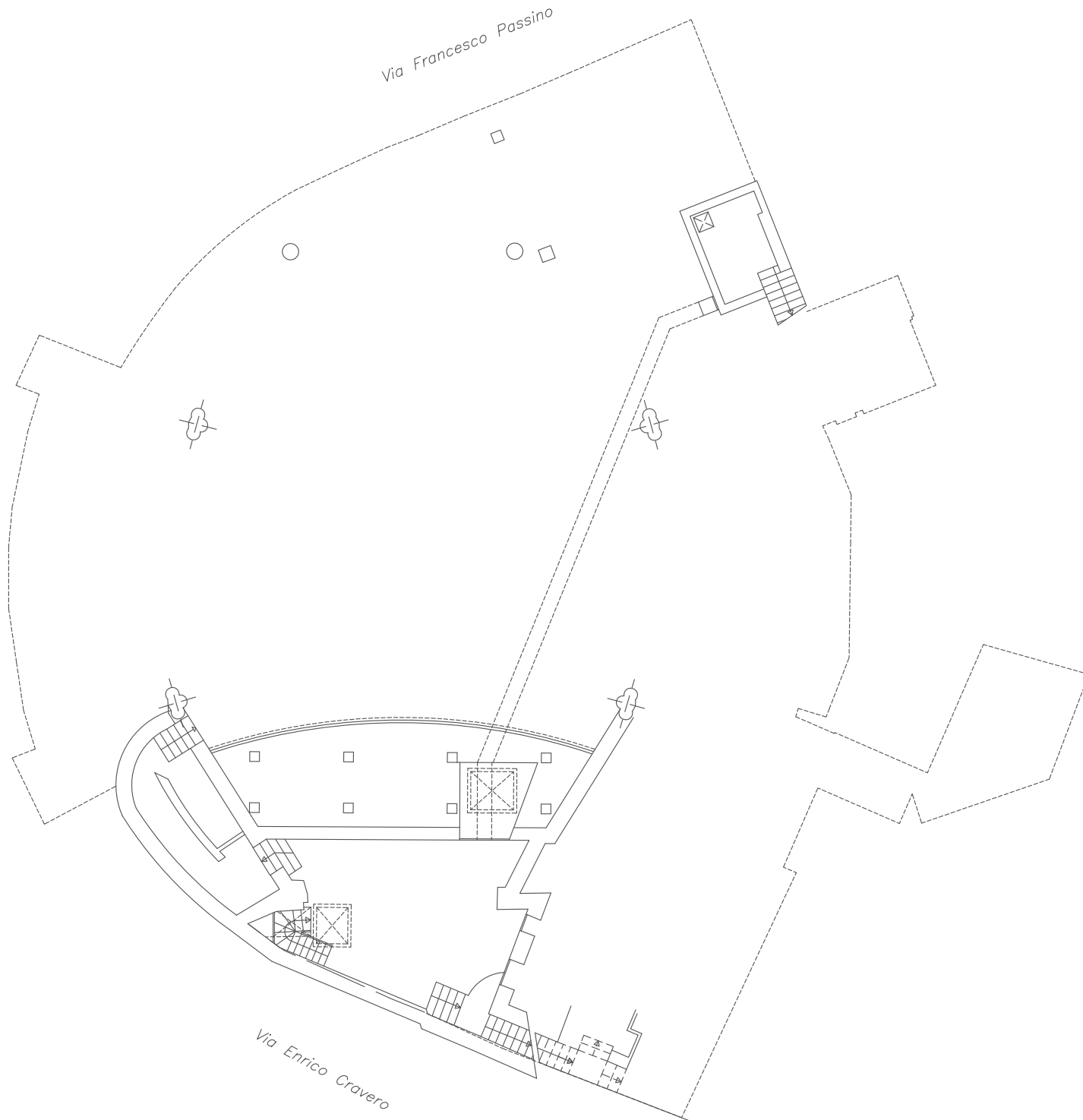




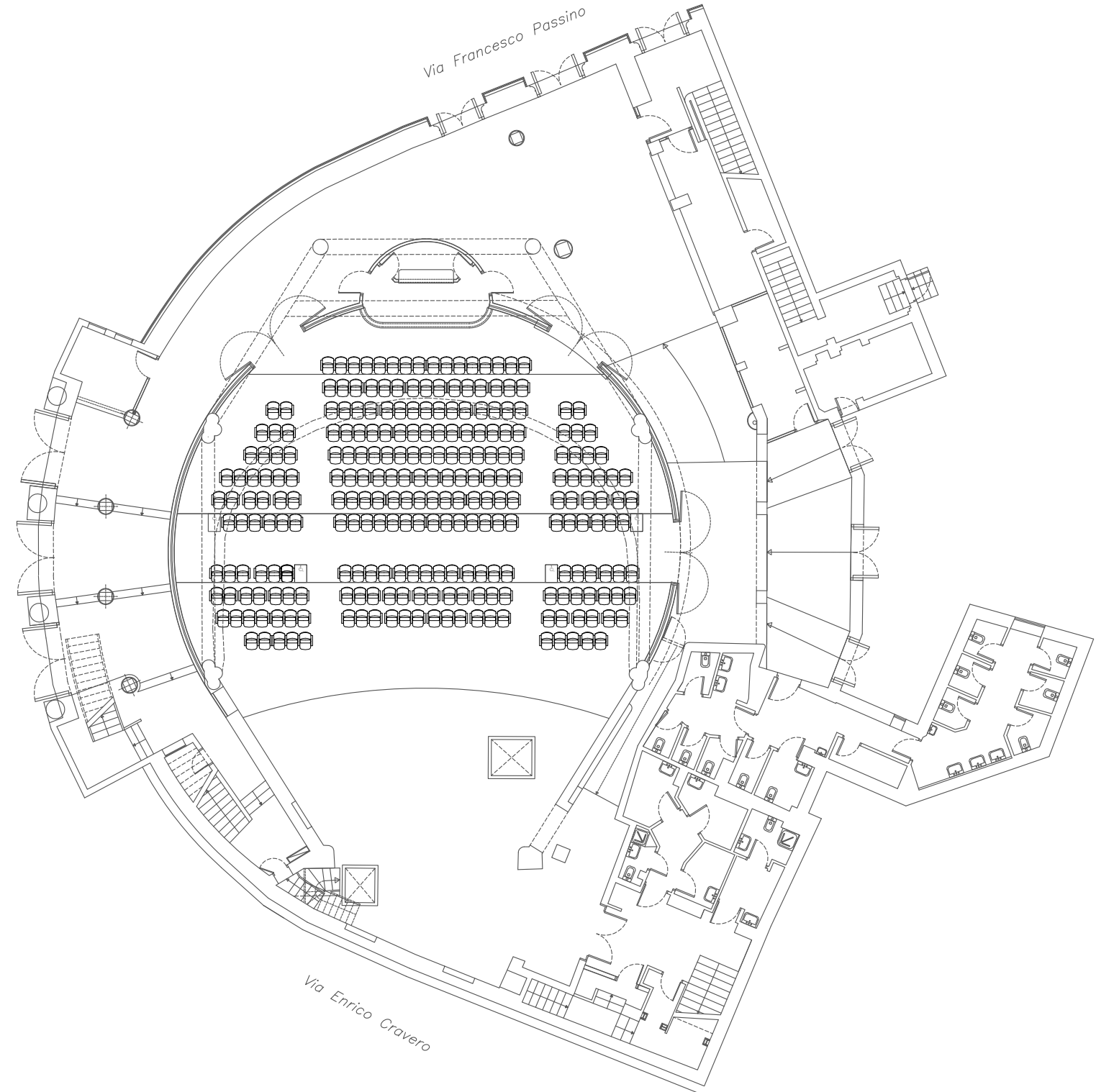
KEY PLAN



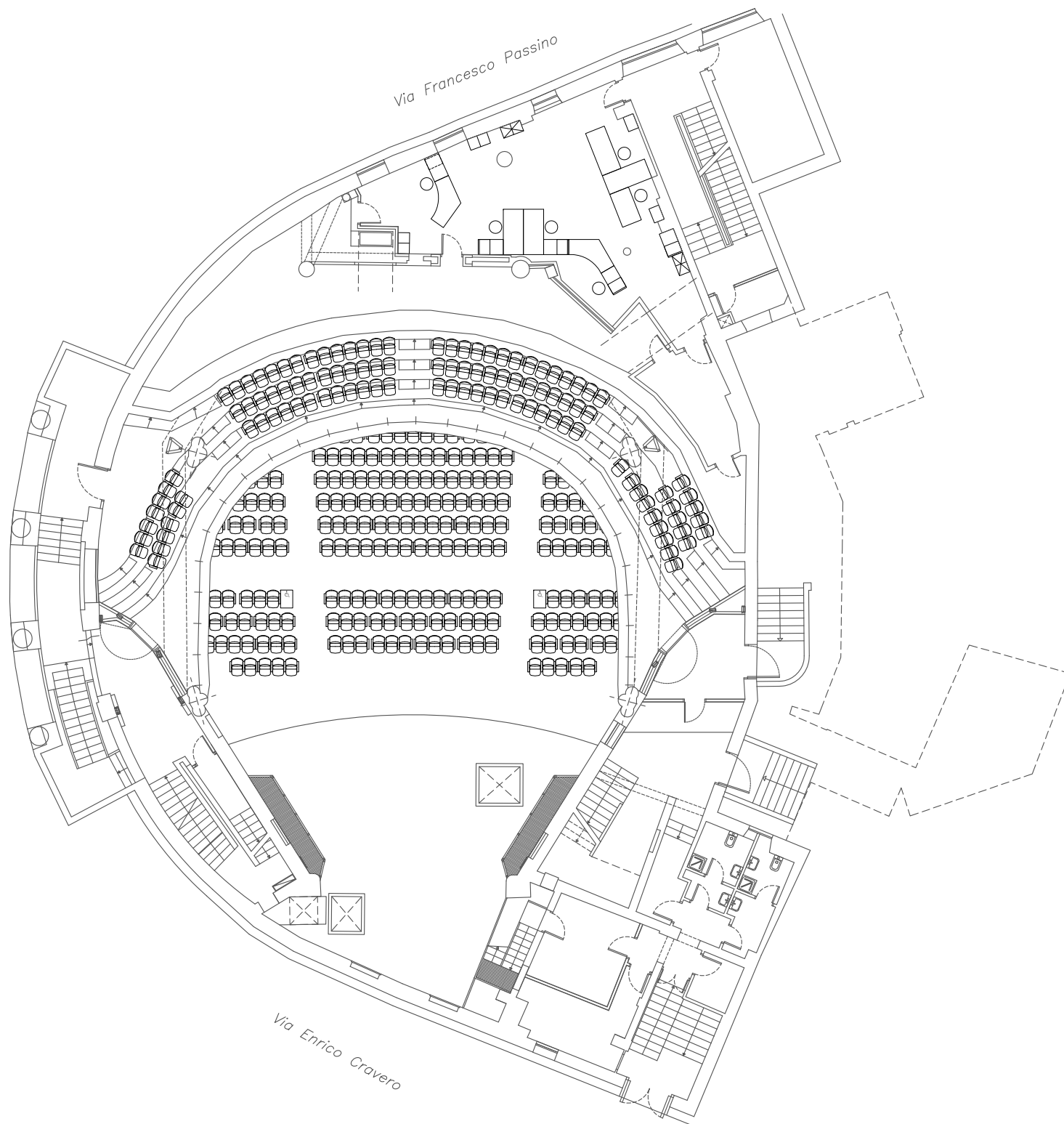
PIANTA PIANO INTERRATO



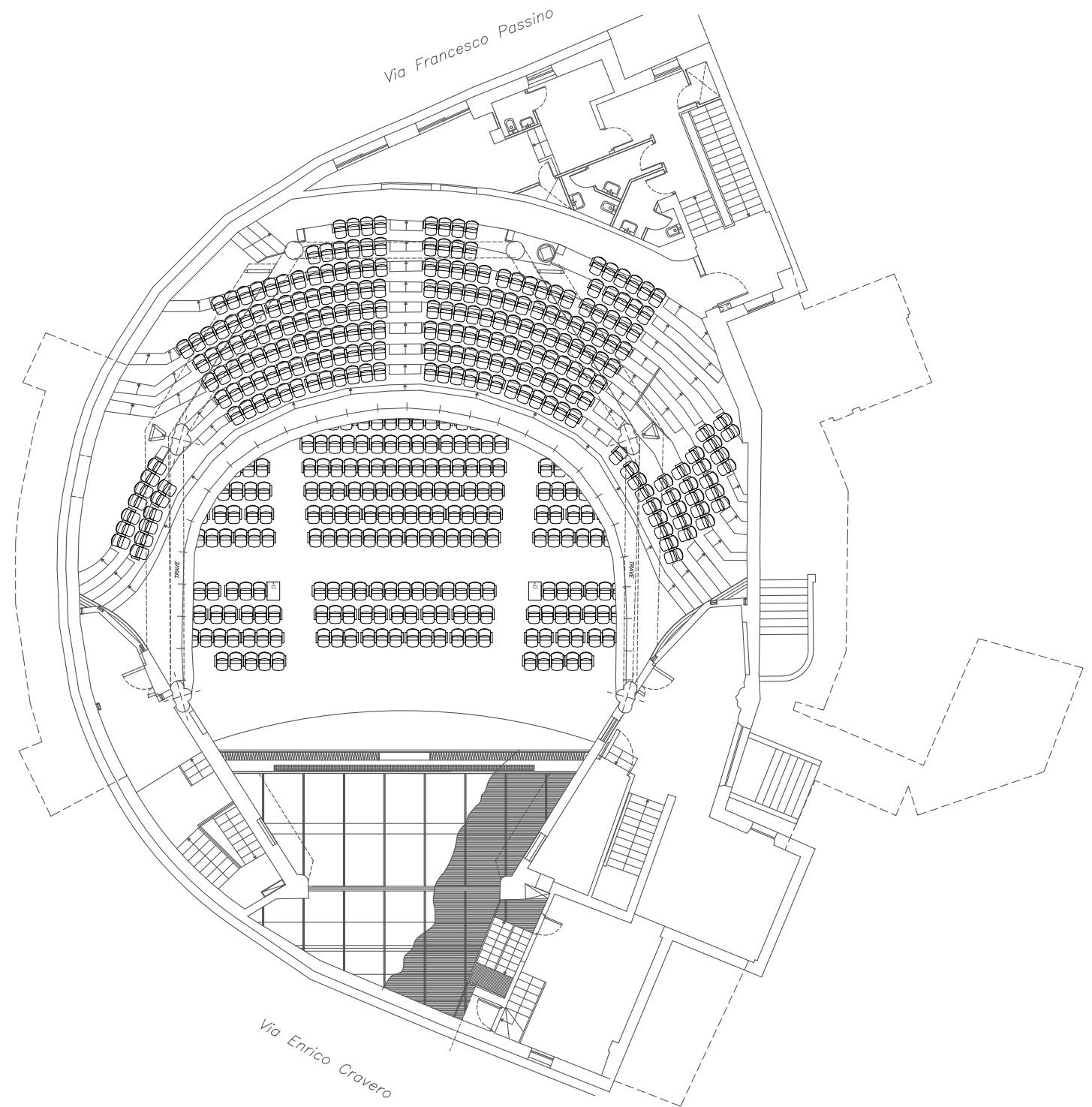
PIANTA PIANO PLATEA

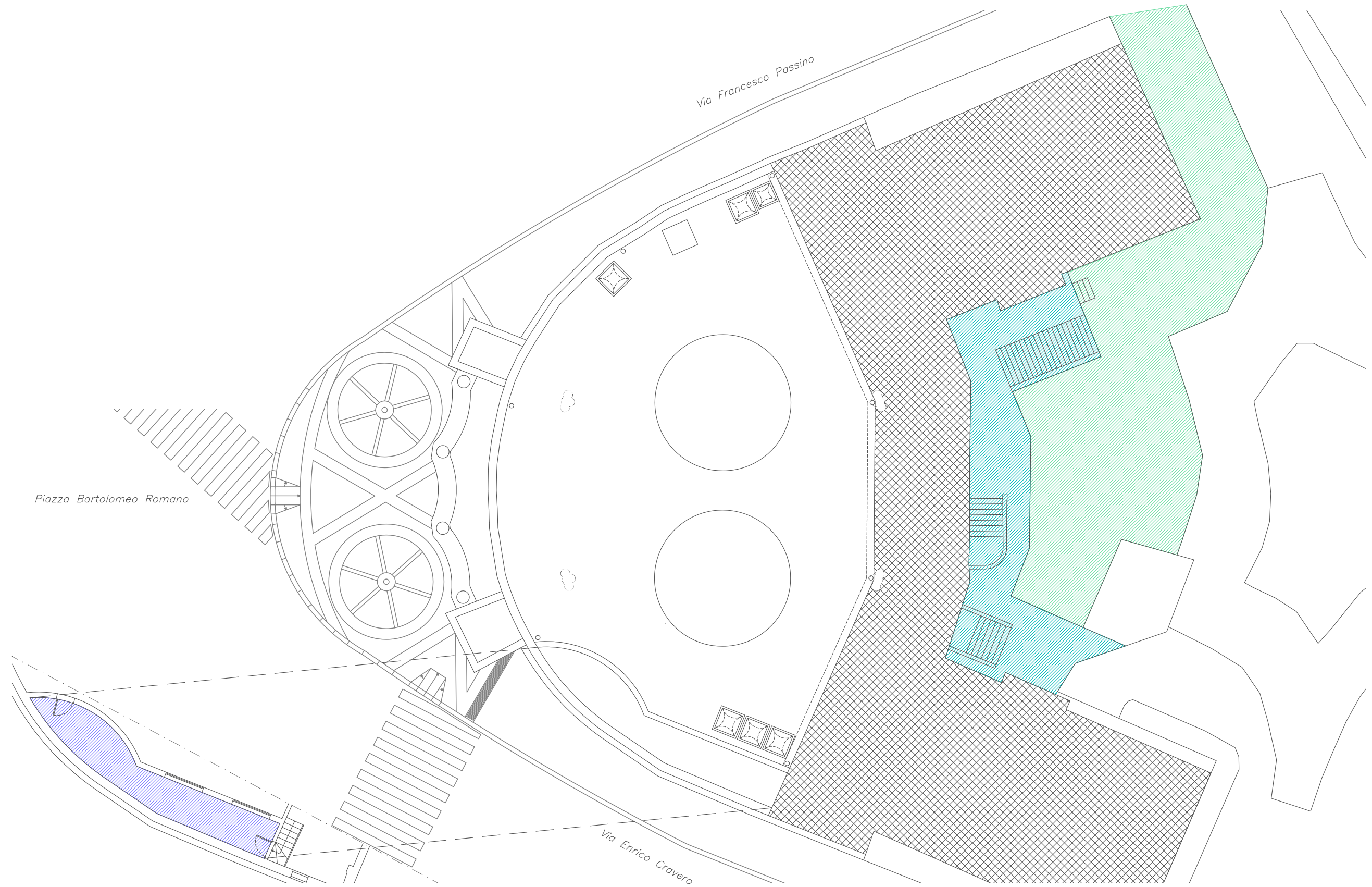


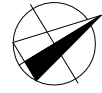
PIANTA PIANO UFFICI



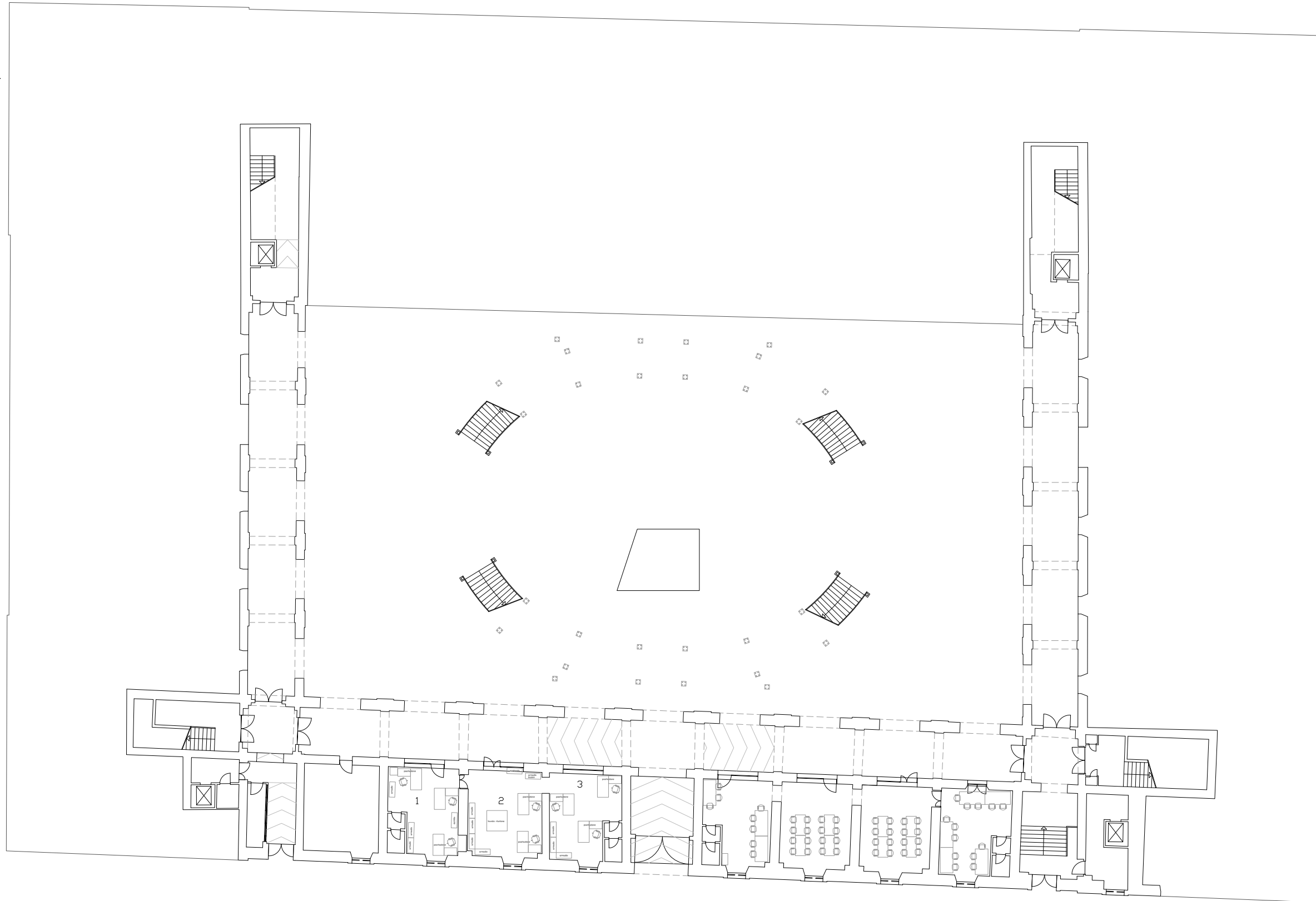
PIANTA PIANO GALLERIA



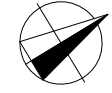




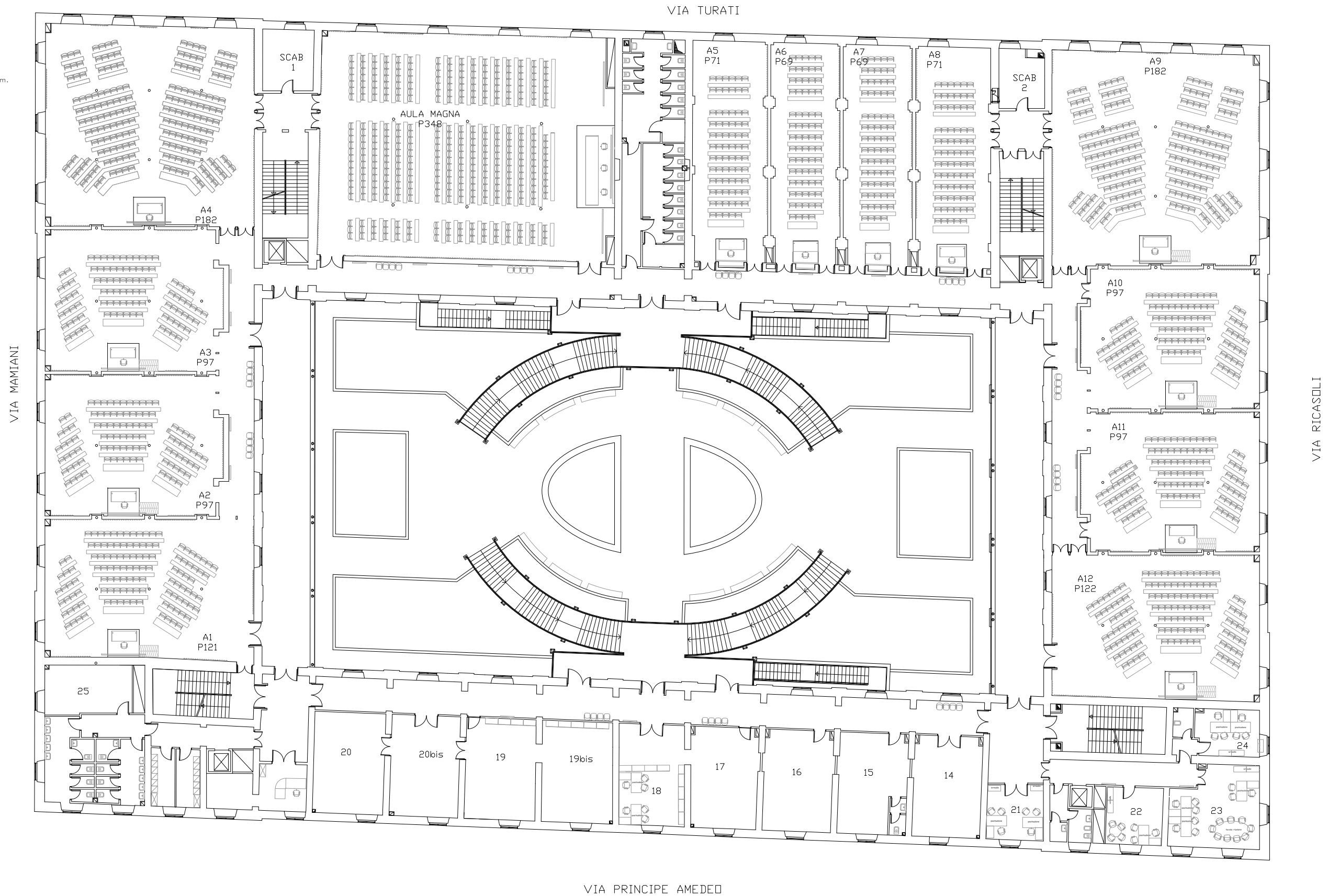
0 1 2 3 4 5 10m.



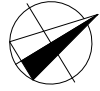
VIA PRINCIPE AMEDEO



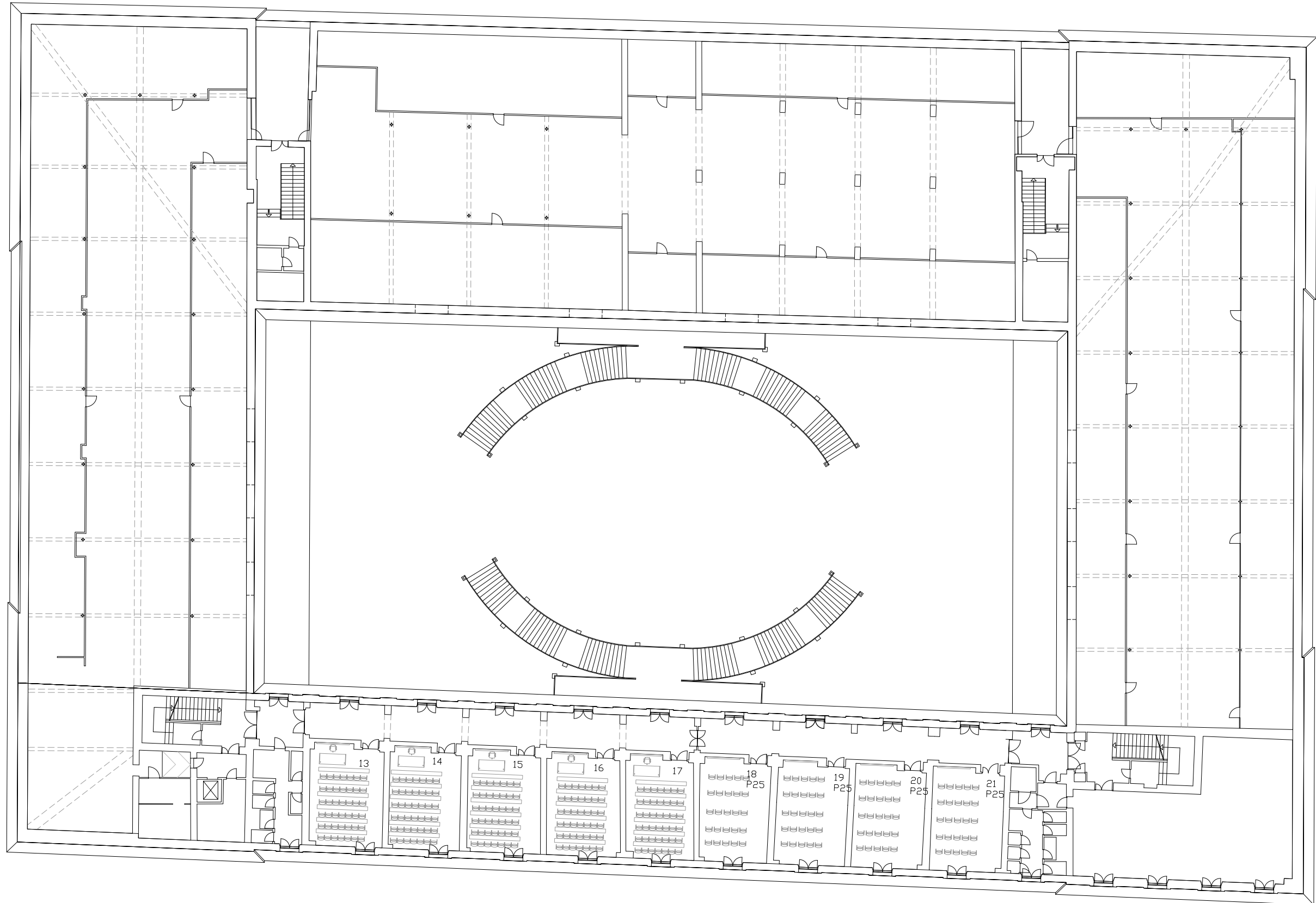
0 1 2 3 4 5 10m.



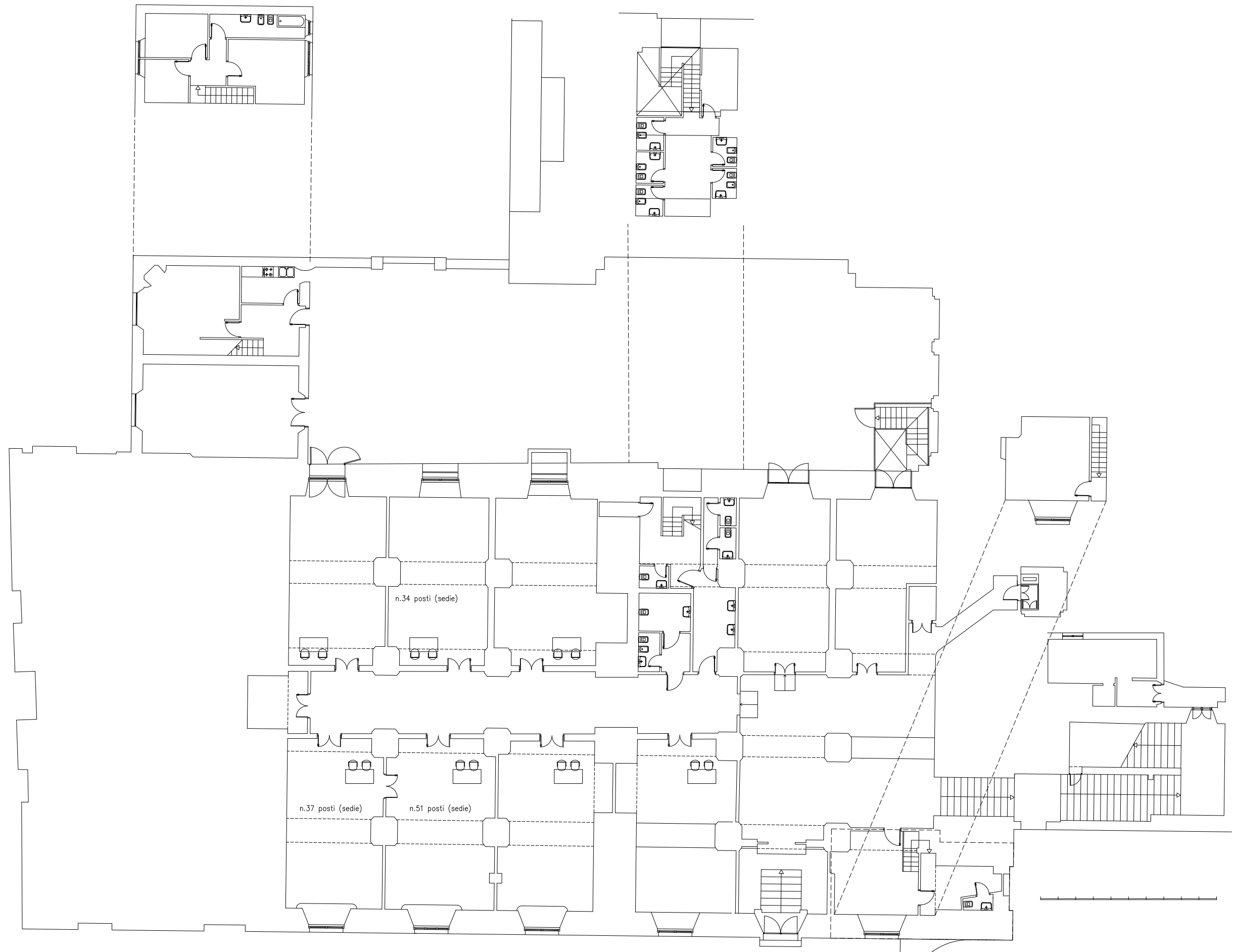


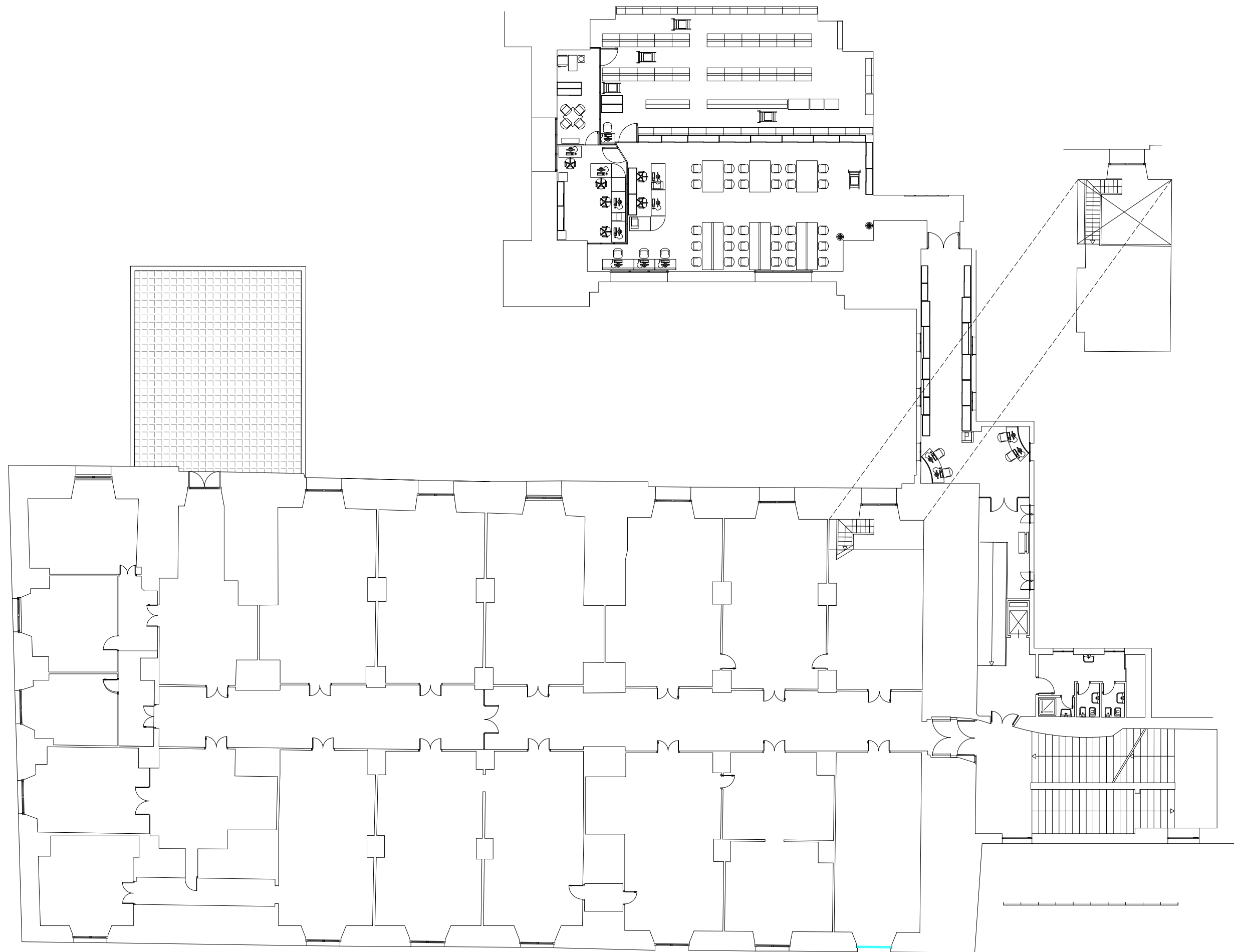


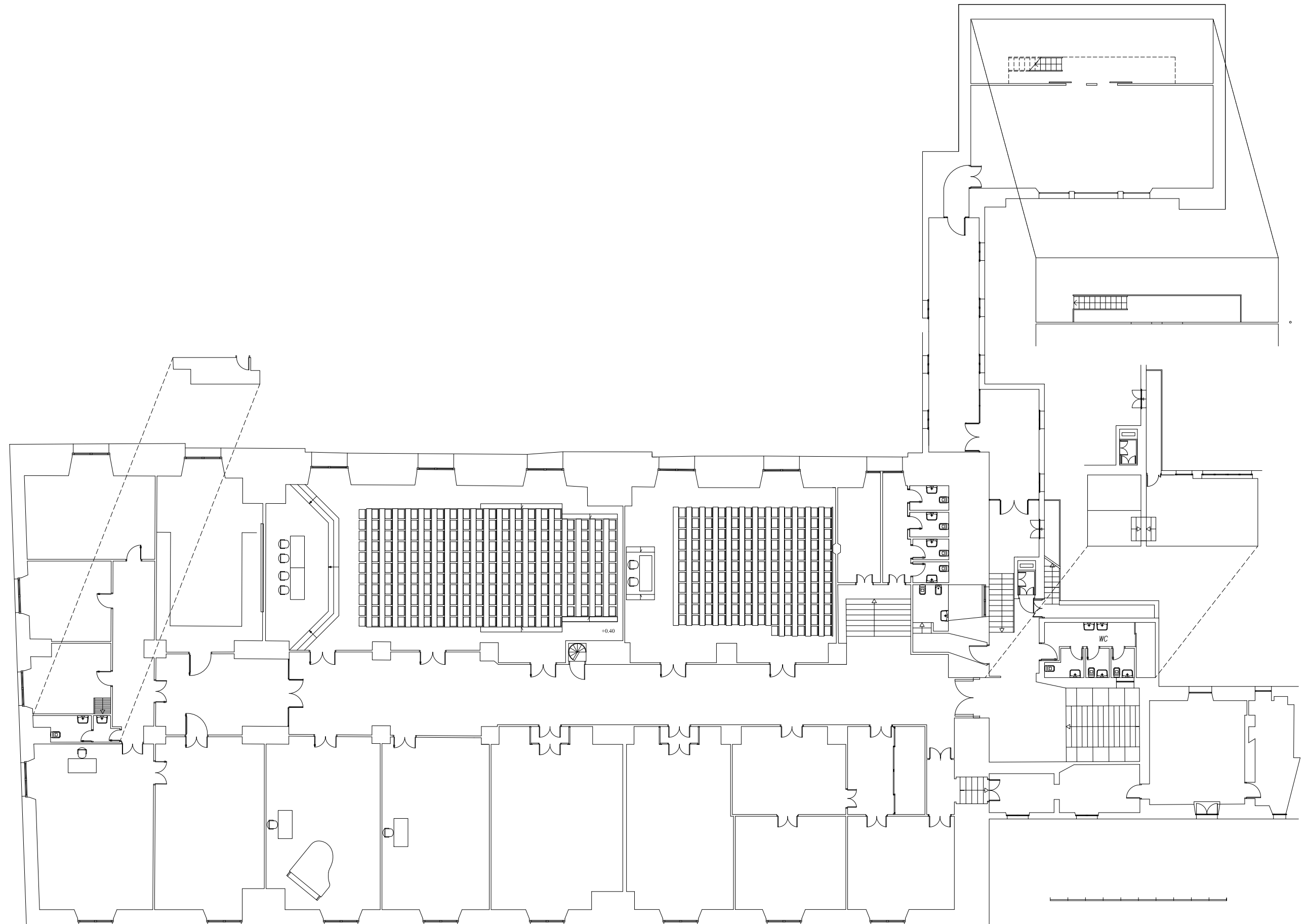
0 1 2 3 4 5 10m.

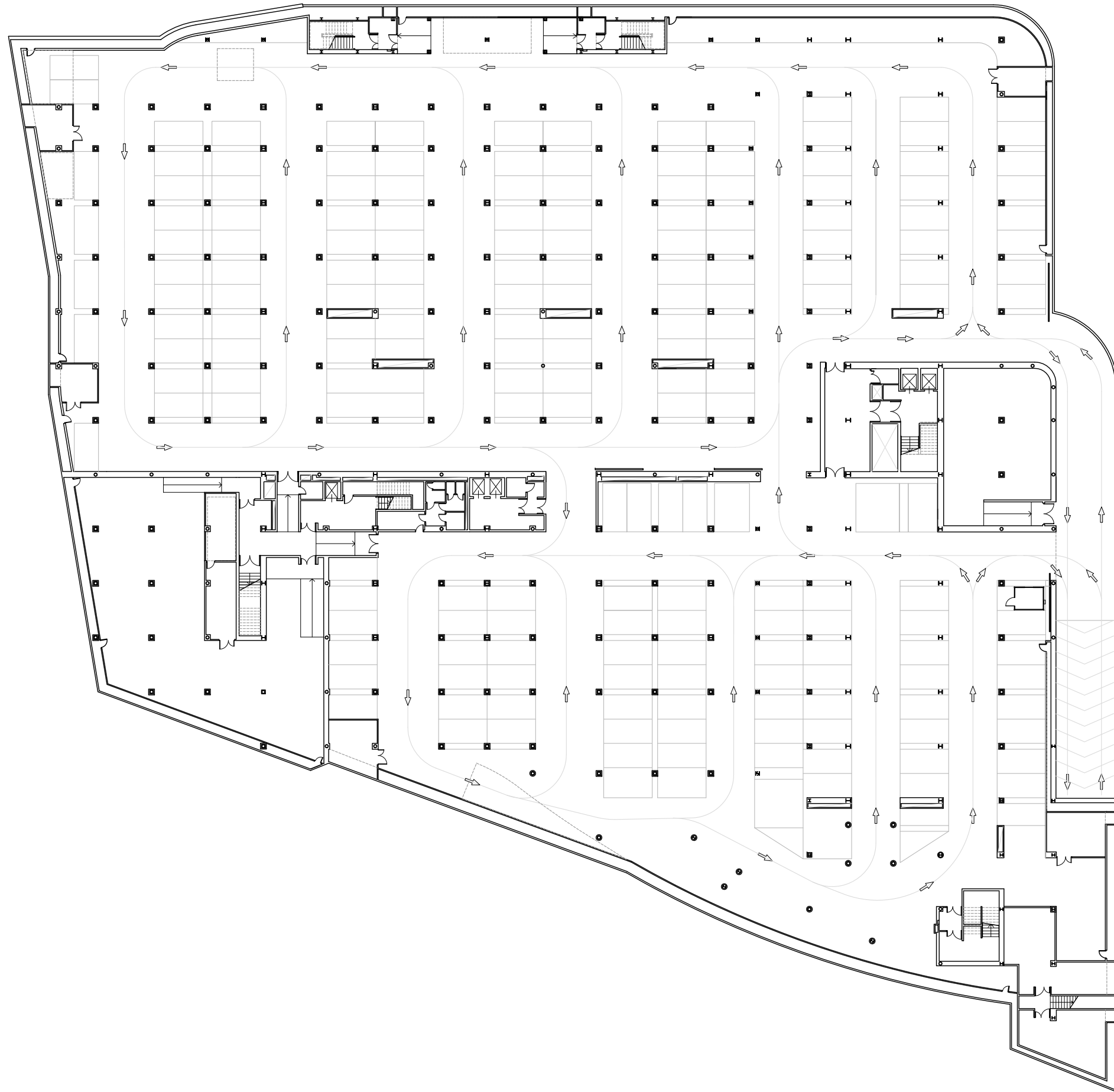


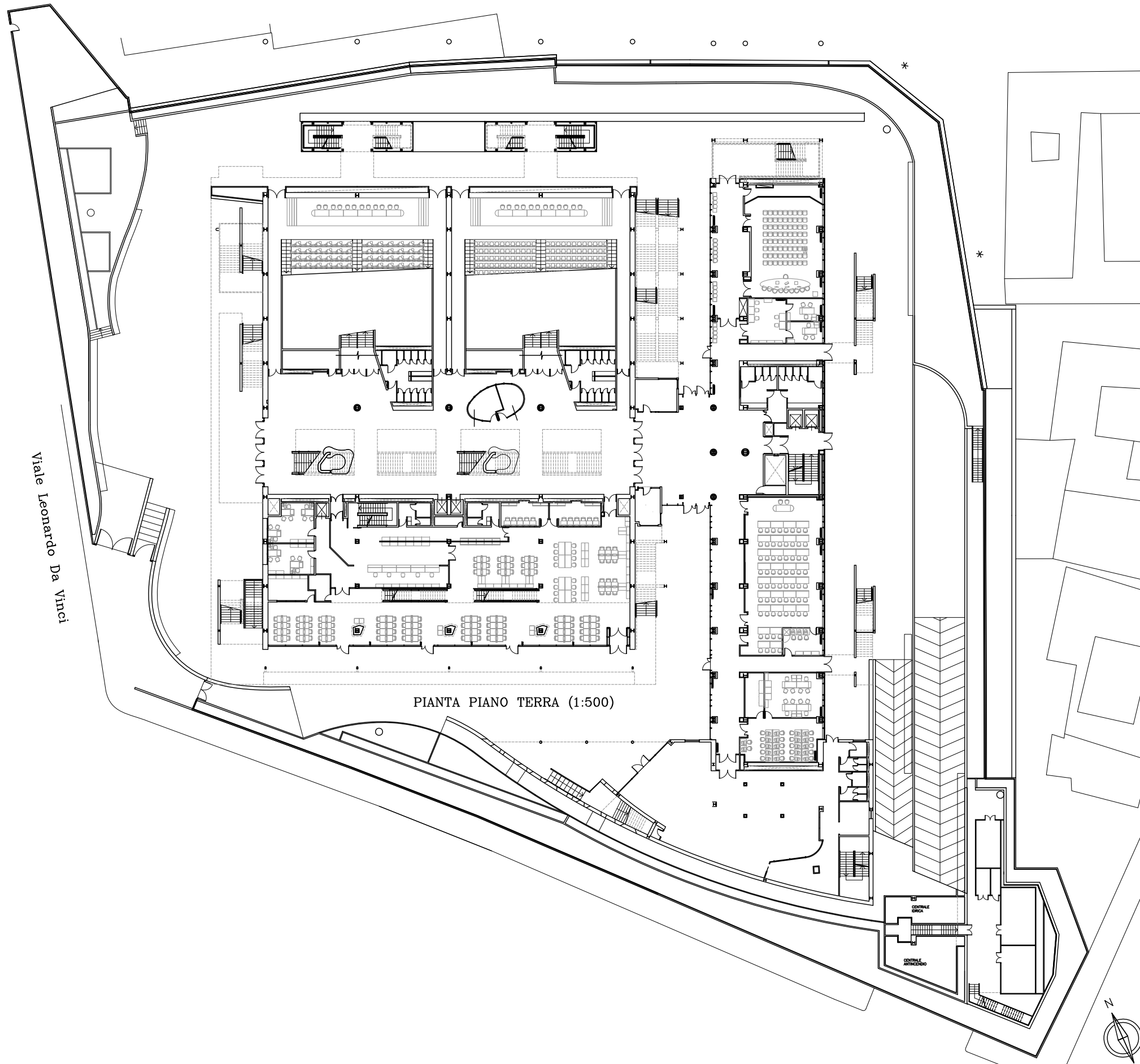
VIA PRINCIPE AMEDEO









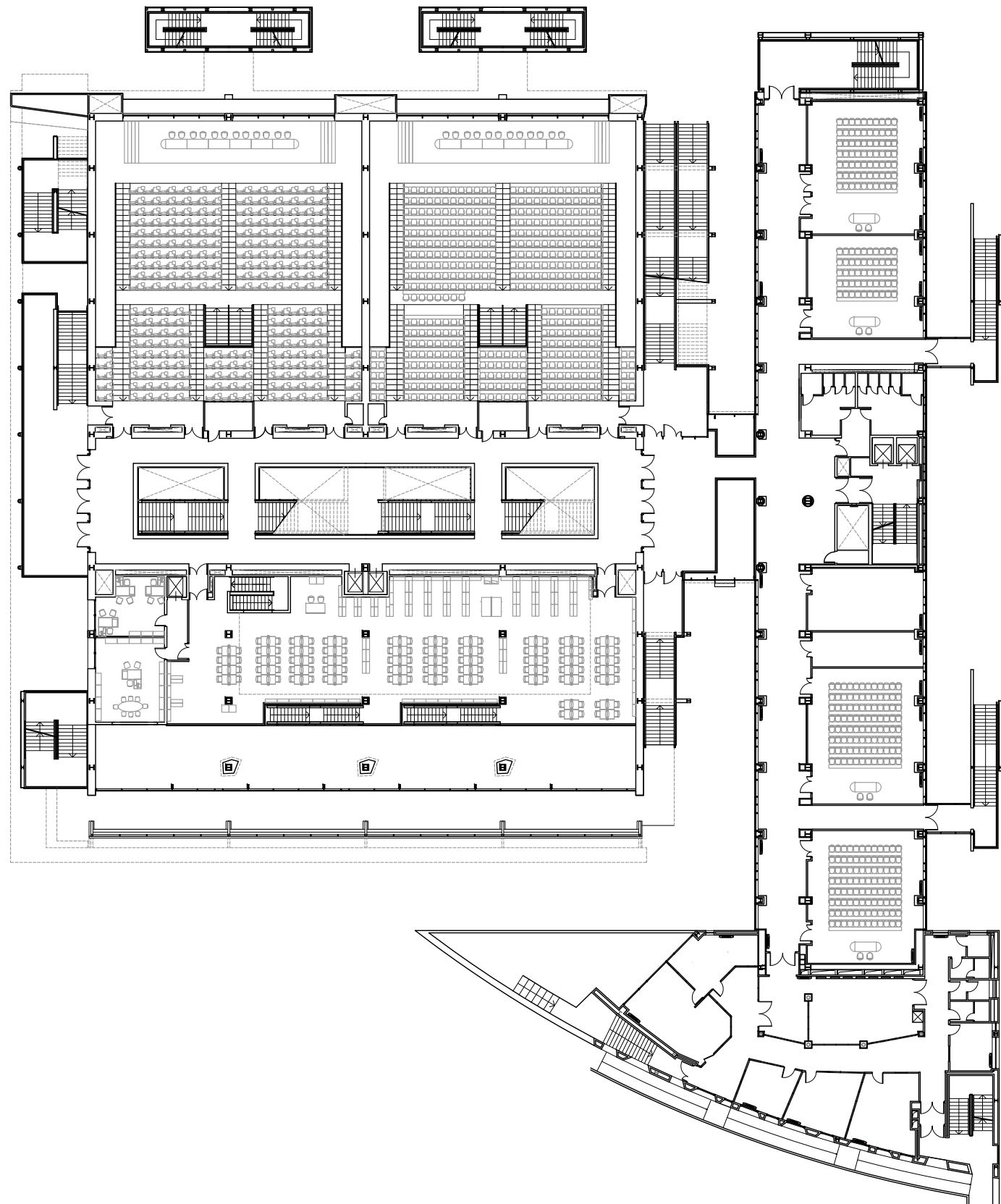


PIANTA PIANO TERRA (1:500)

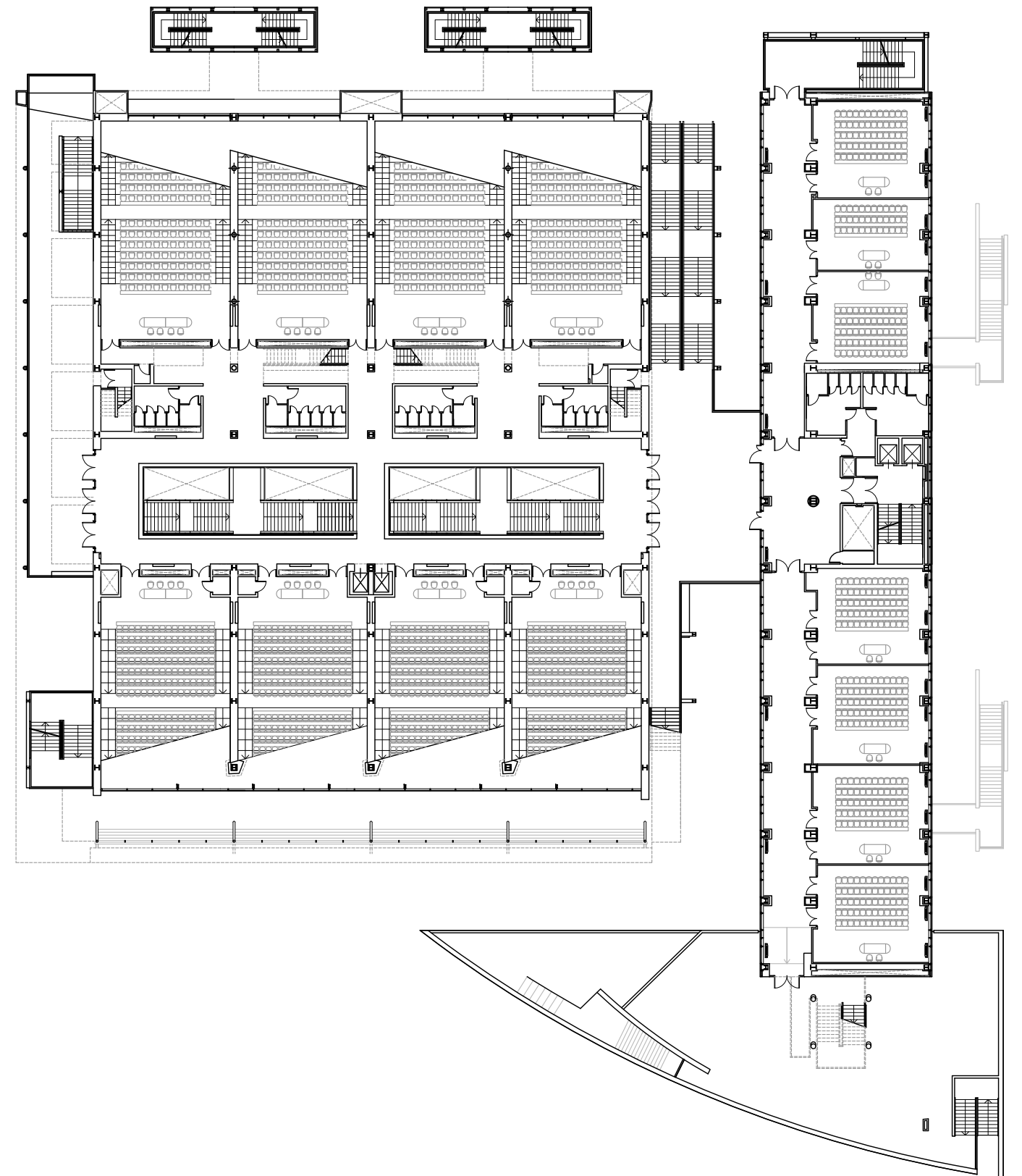
Viale Leonardo Da Vinci



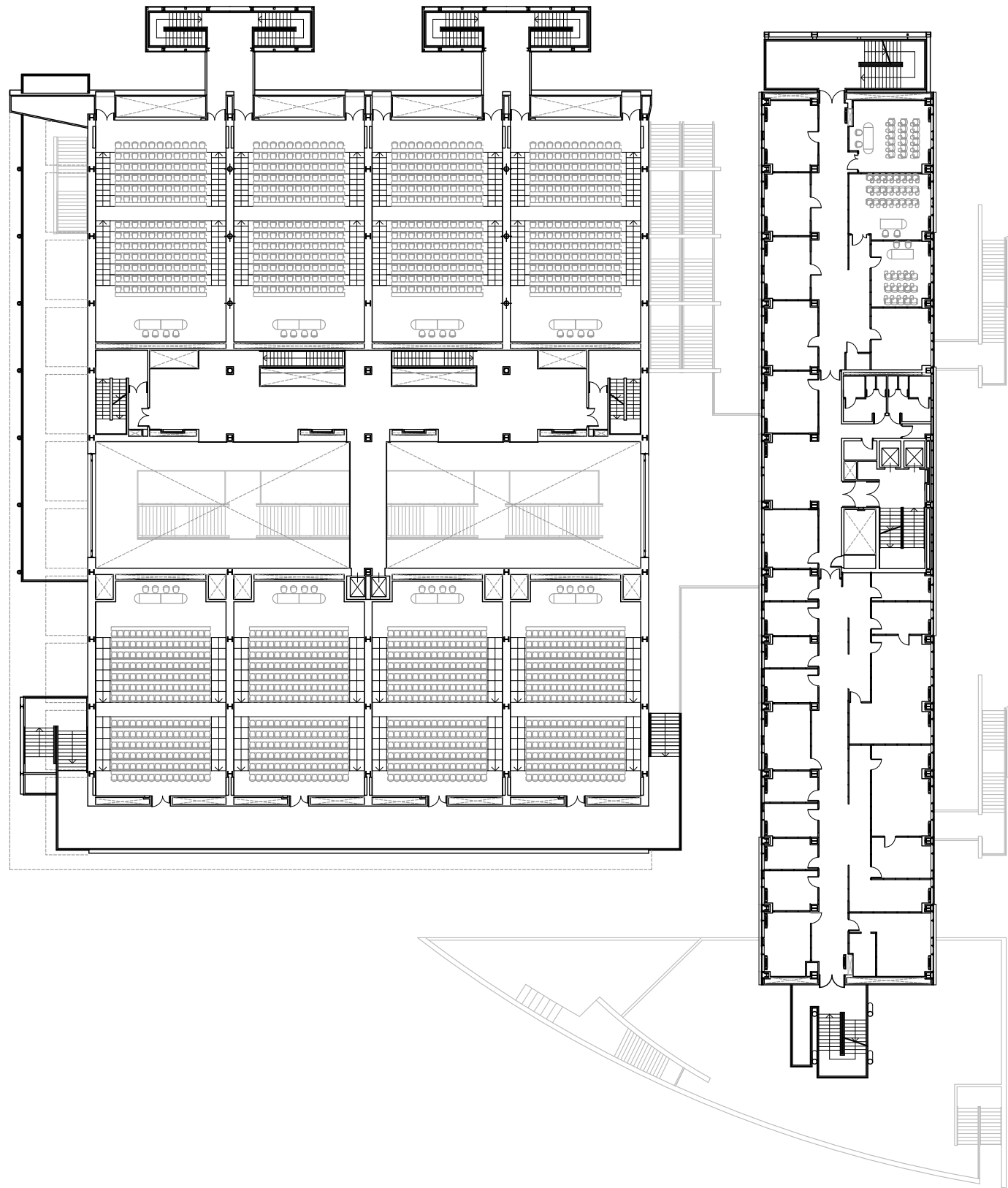
PIANO PRIMO



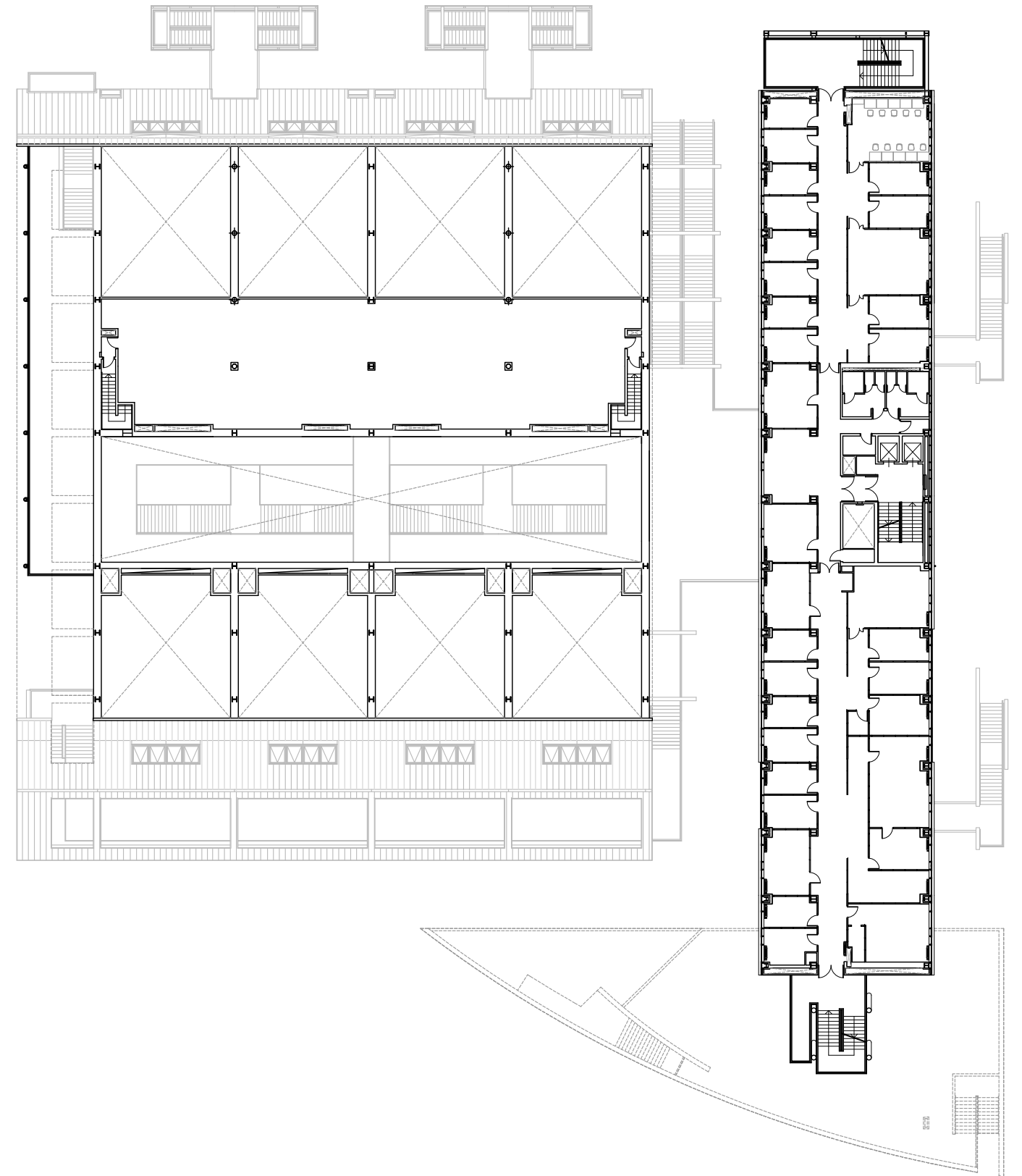
PIANO SECONDO



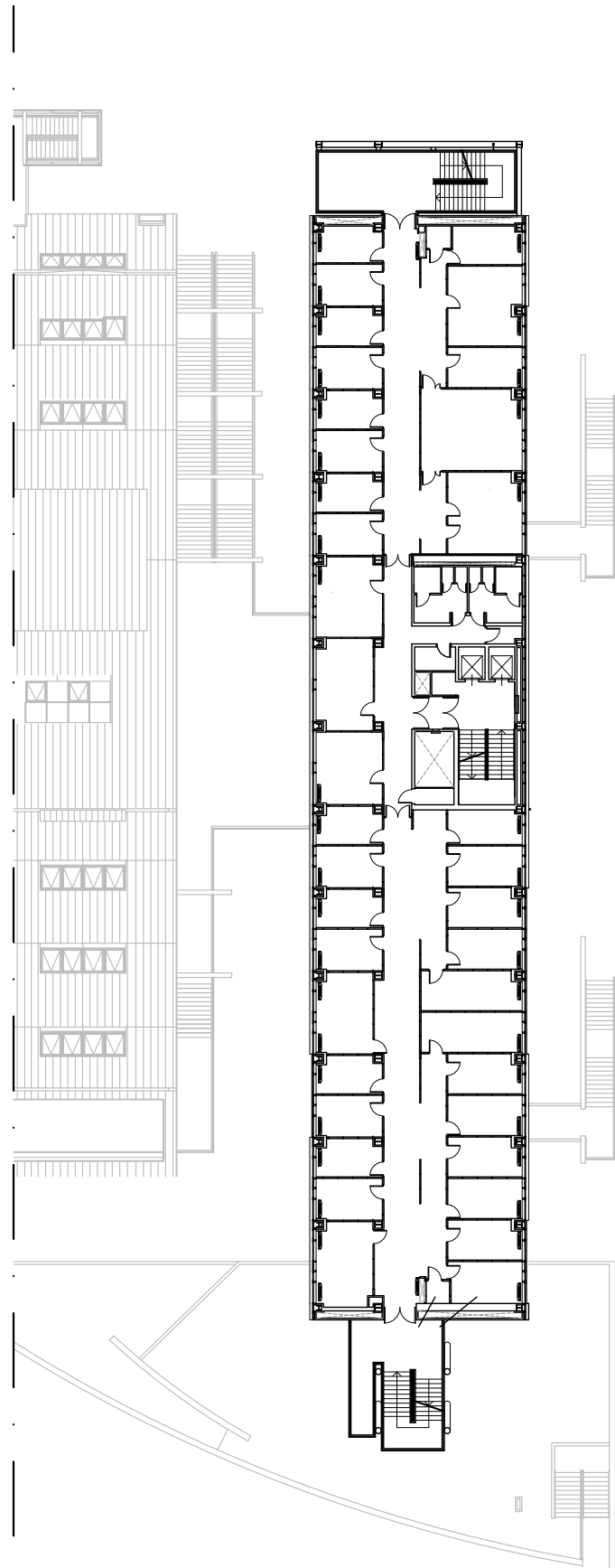
PIANO TERZO



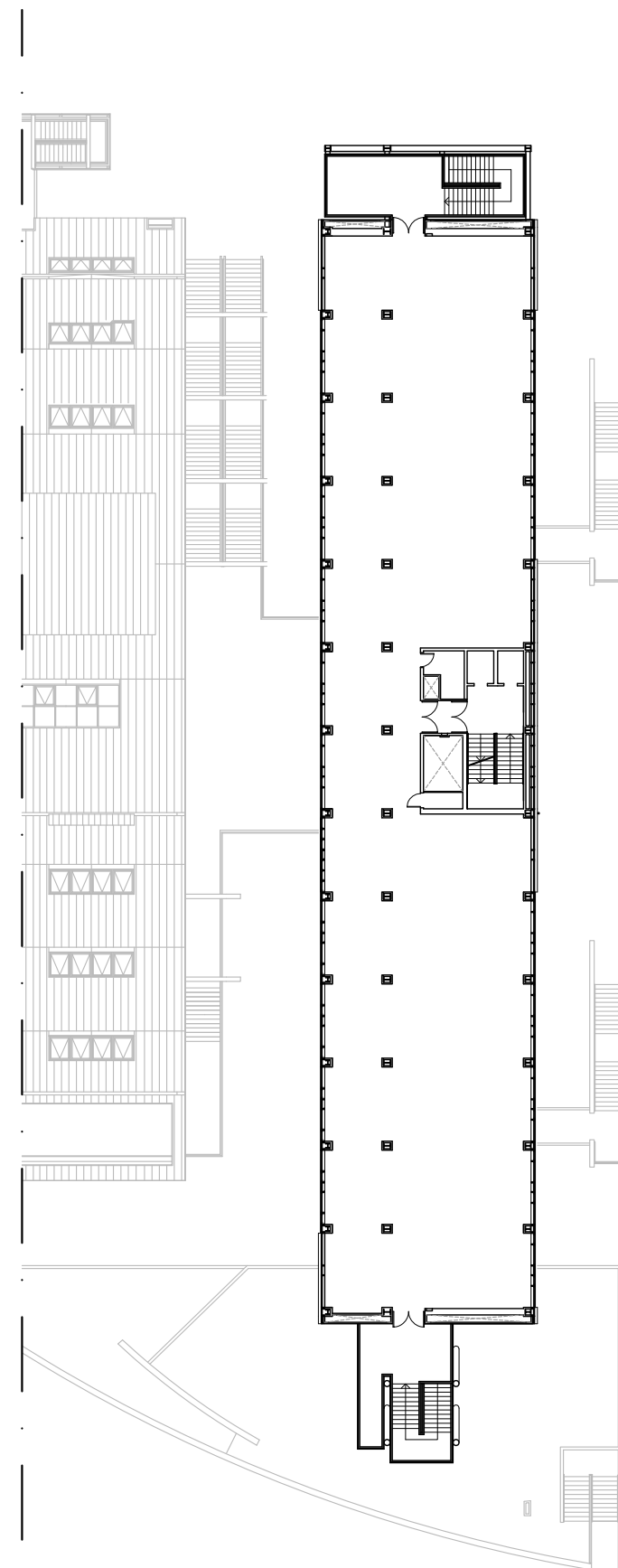
PIANO QUARTO



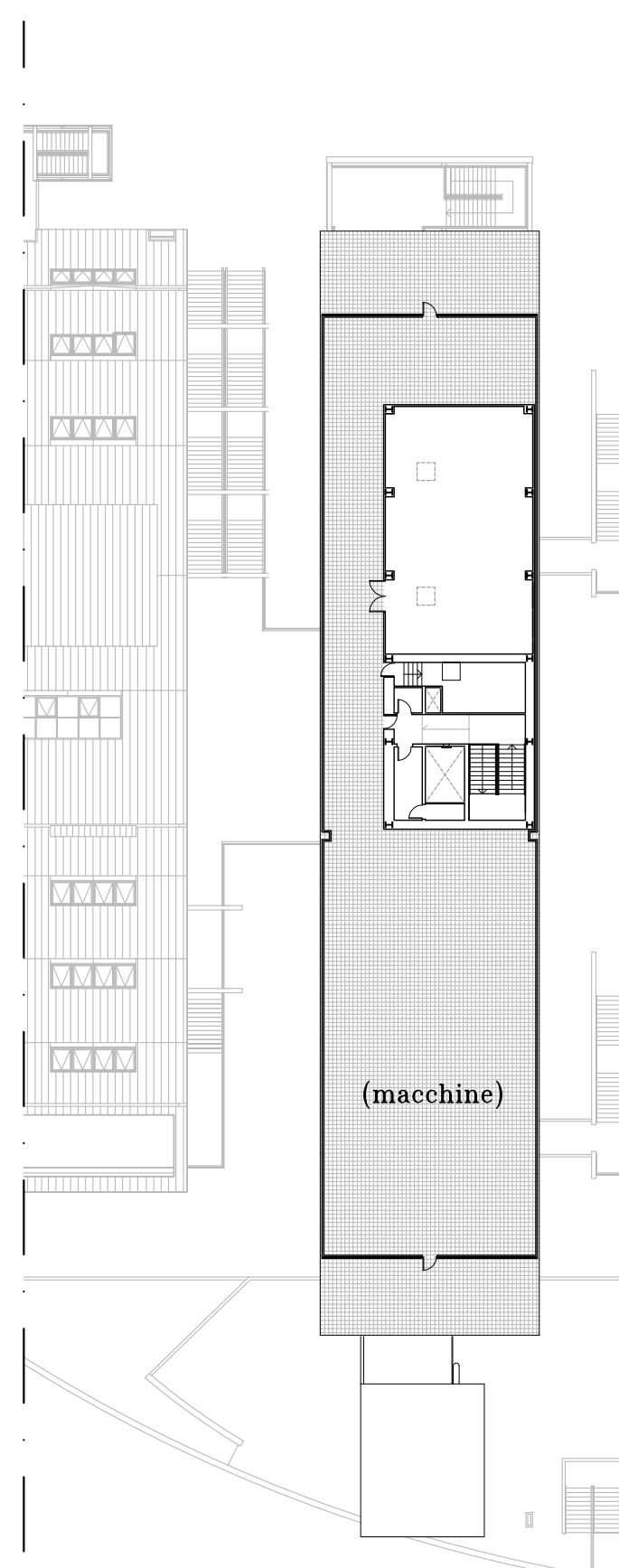




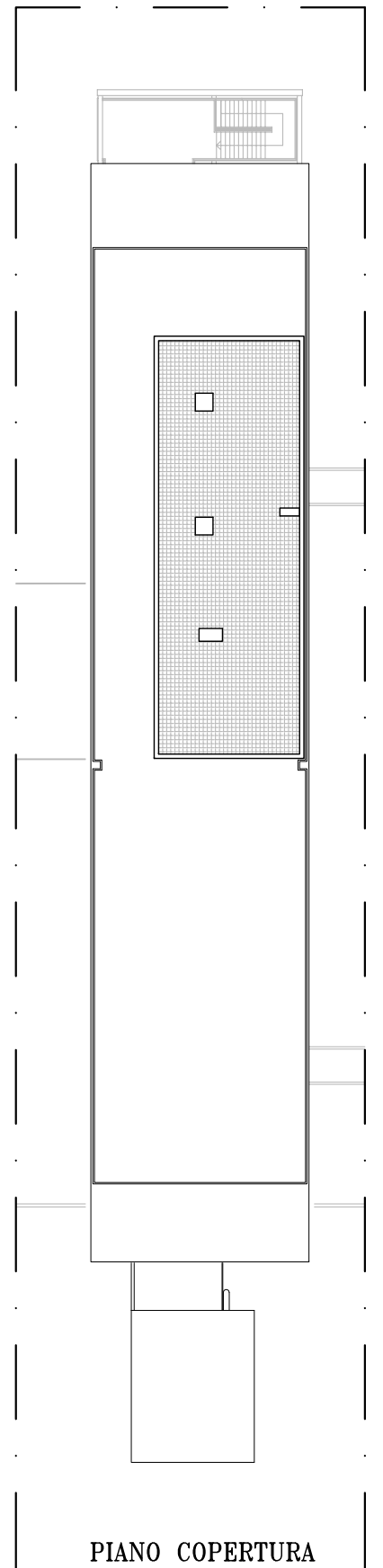
PIANO QUINTO



PIANO SESTO



PIANO SETTIMO



PIANO COPERTURA

LOCALI SOTTO LE TRIBUNE

MAGAZZINO

UFFICI E  
SPOGLIATOIO

CENTR. ELETTRICA  
E SPOGLIATOIO

MAGAZZINO

UFFICI E  
SPOGLIATOIO

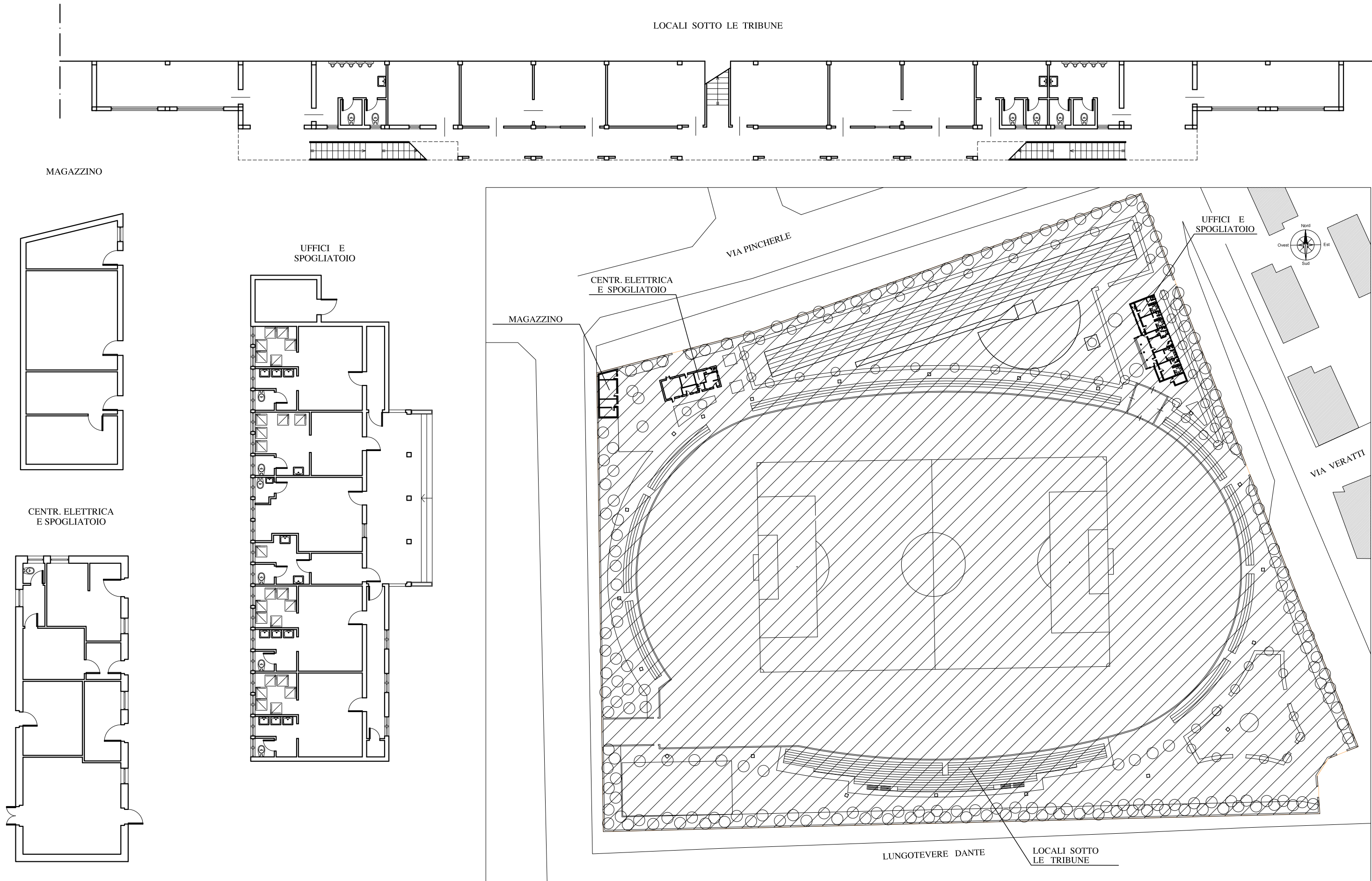
VIA PINCHERLE

VIA VERATTI



CENTR. ELETTRICA  
E SPOGLIATOIO

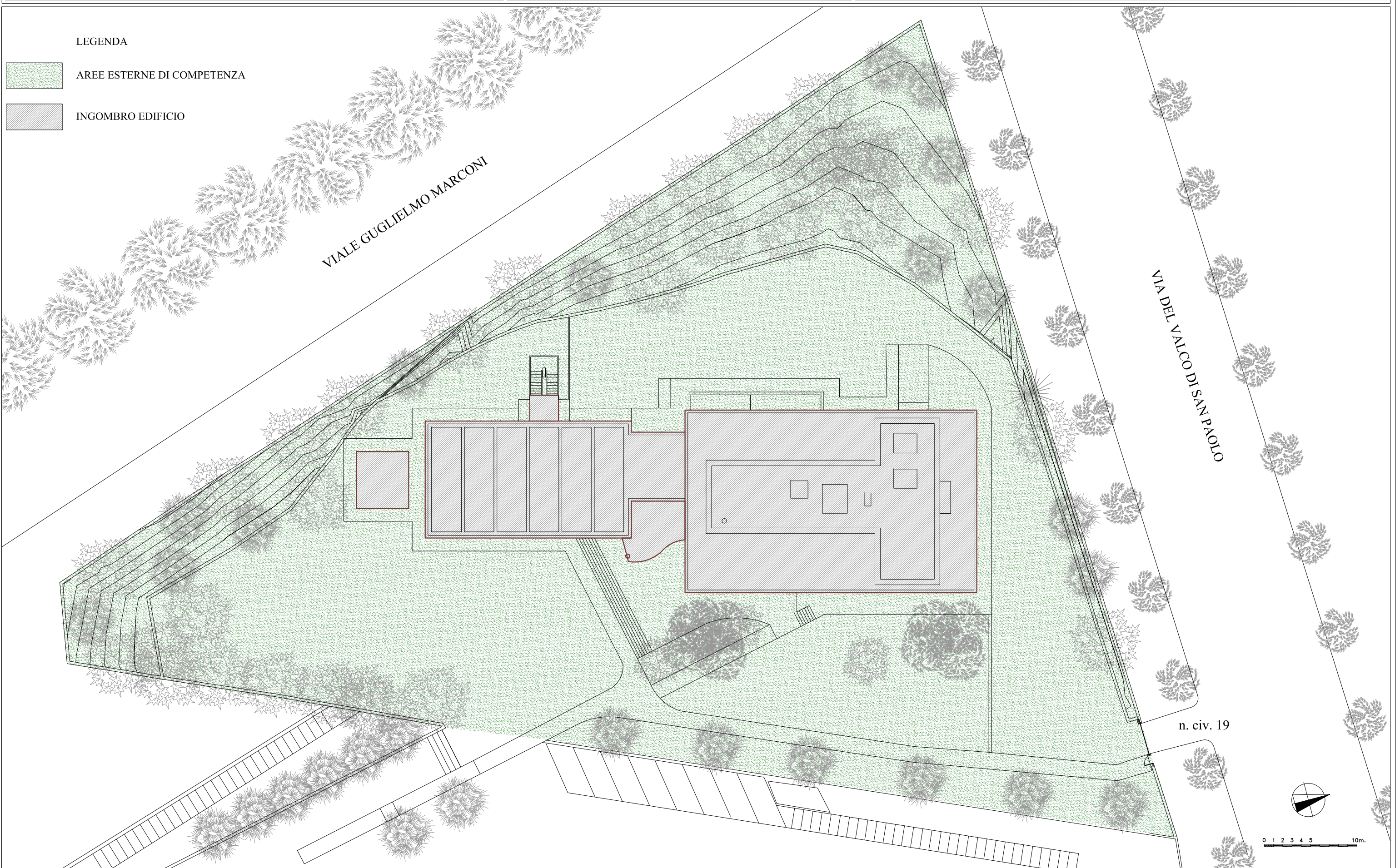
LUNGOTEVERE DANTE

LOCALI SOTTO  
LE TRIBUNE



LEGENDA

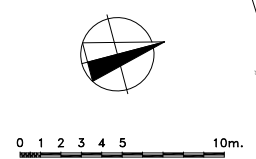
-  AREE ESTERNE DI COMPETENZA
-  INGOMBRO EDIFICIO

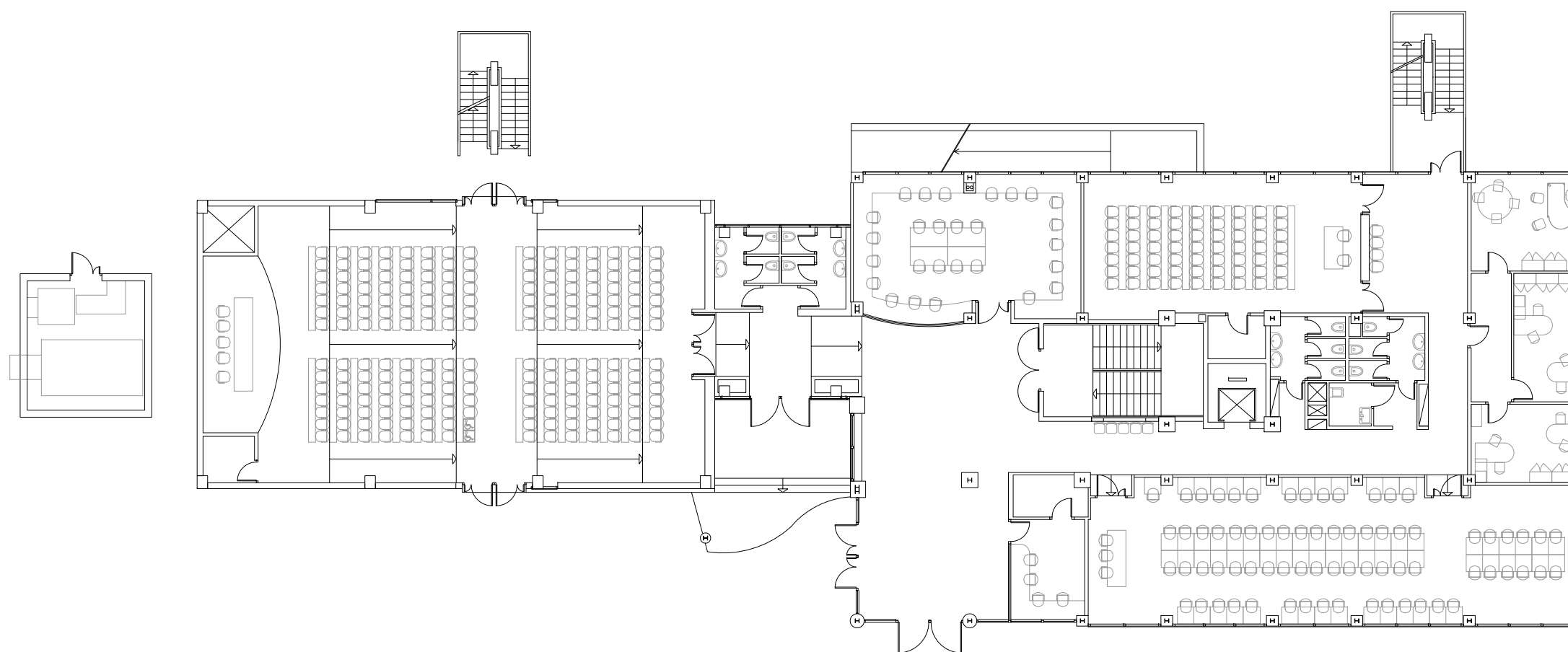
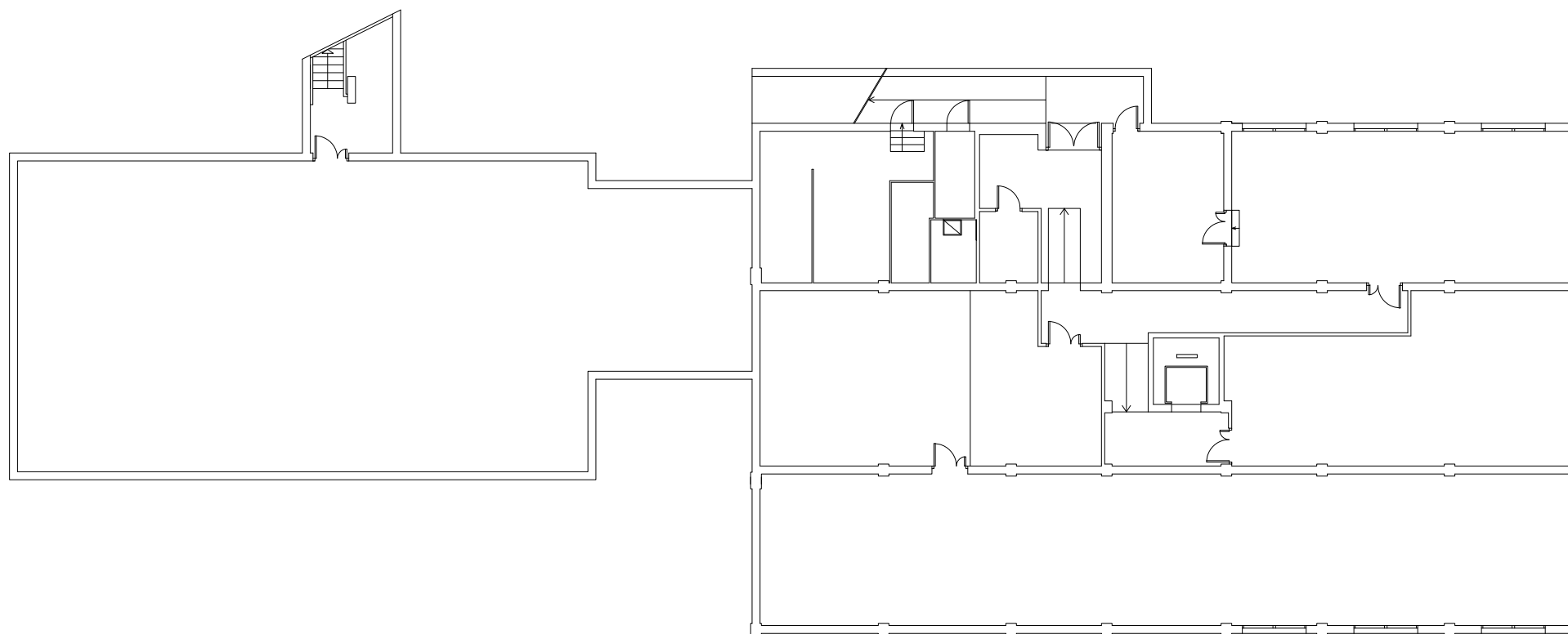
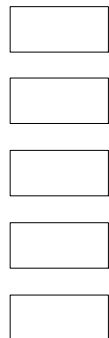


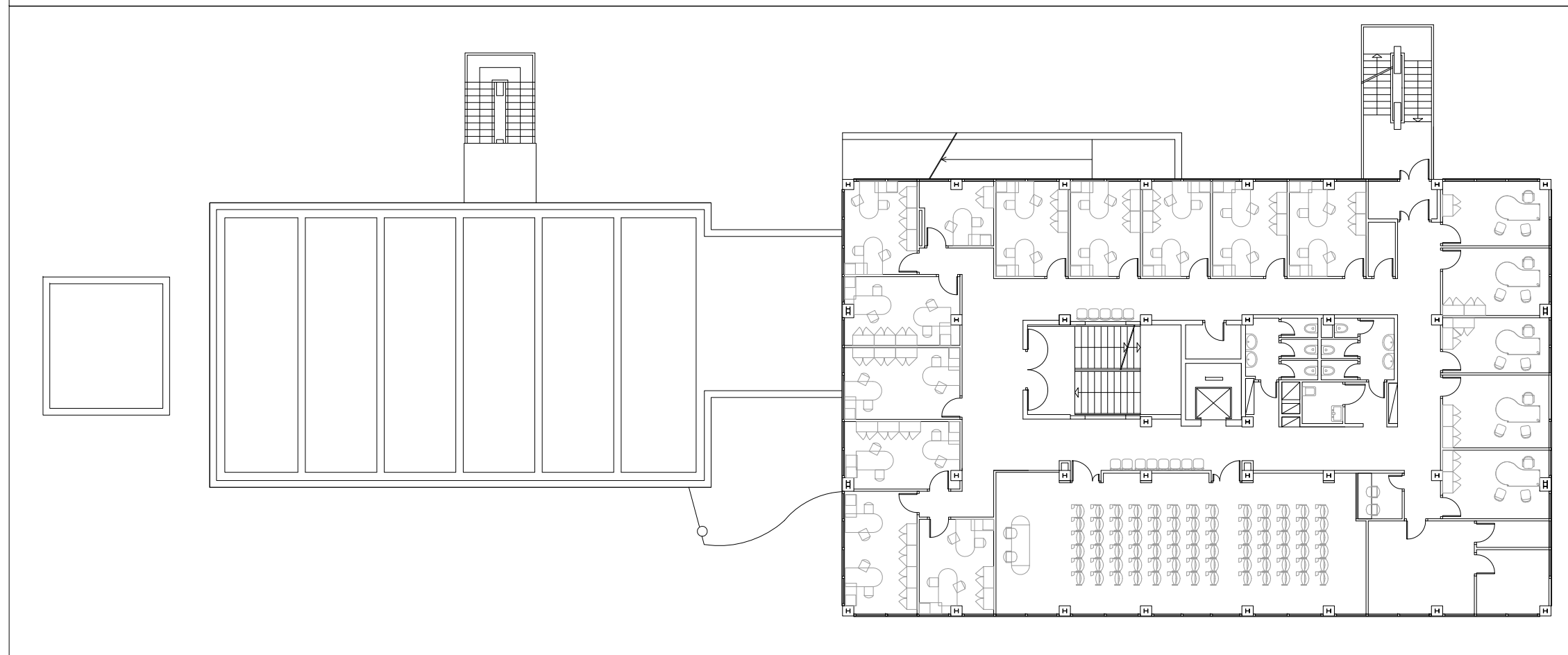
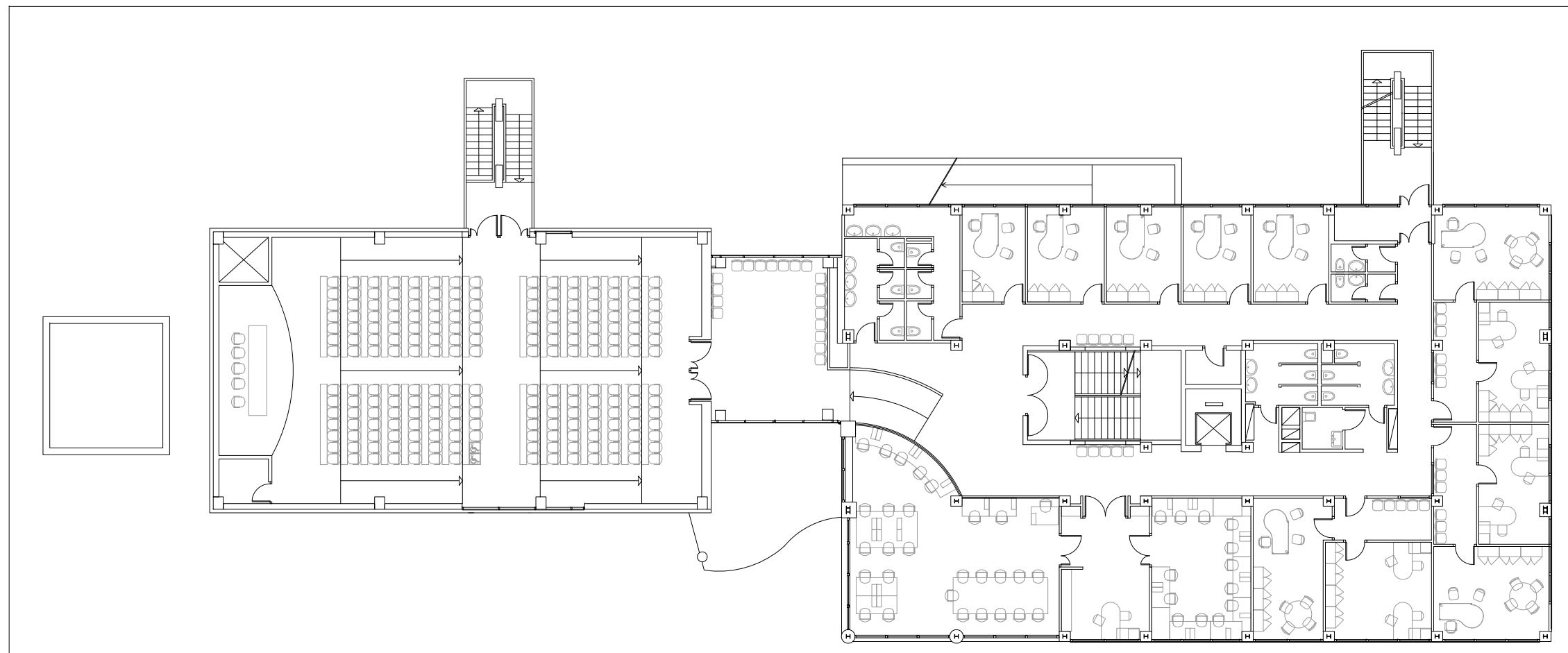

VIALE GUGLIELMO MARCONI

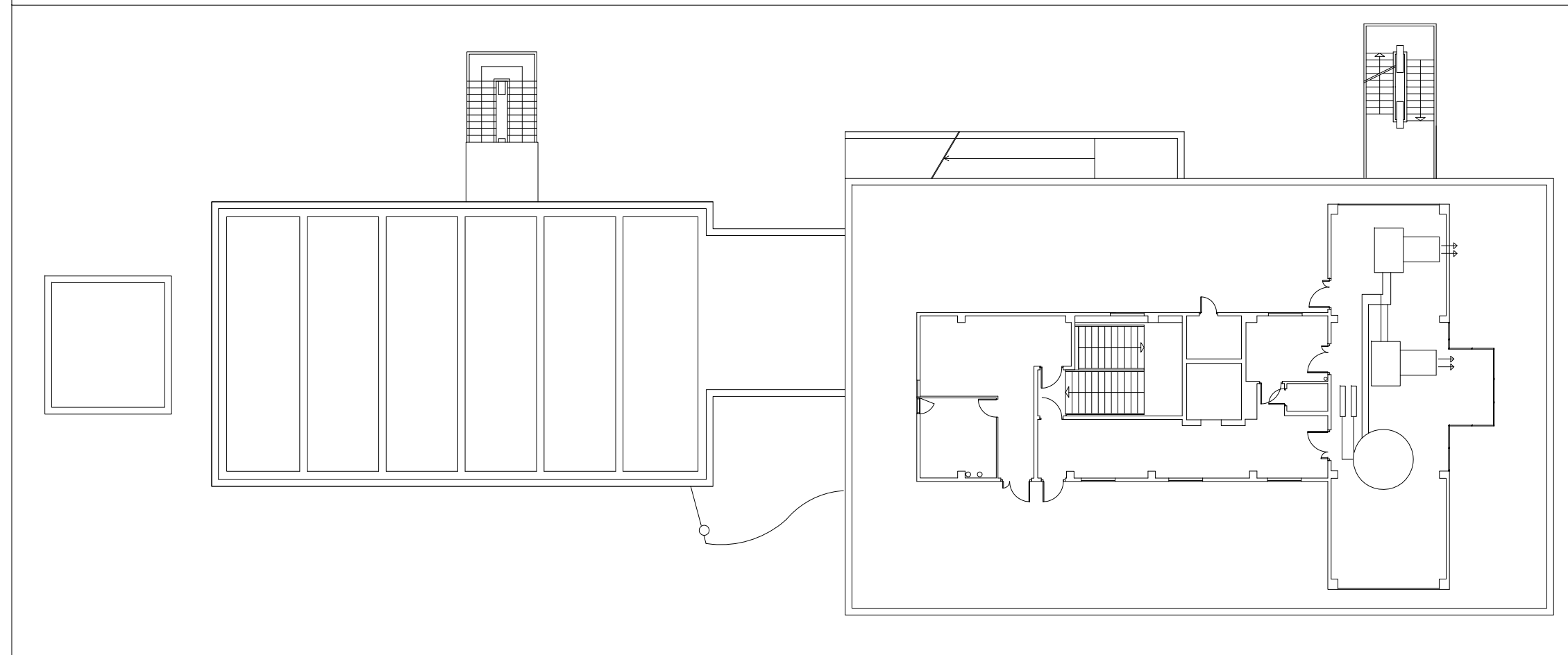
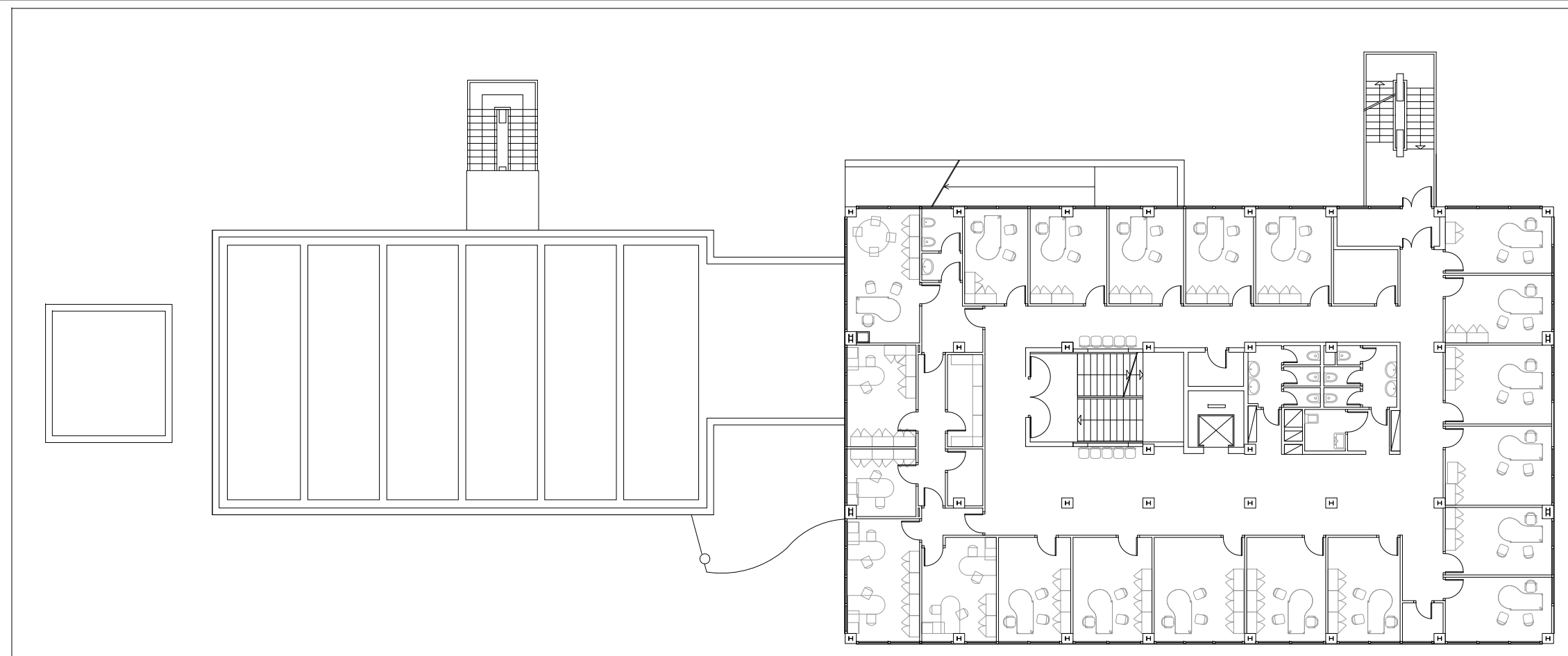
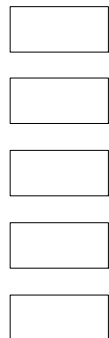
VIA DEL VALCO DI SAN PAOLO

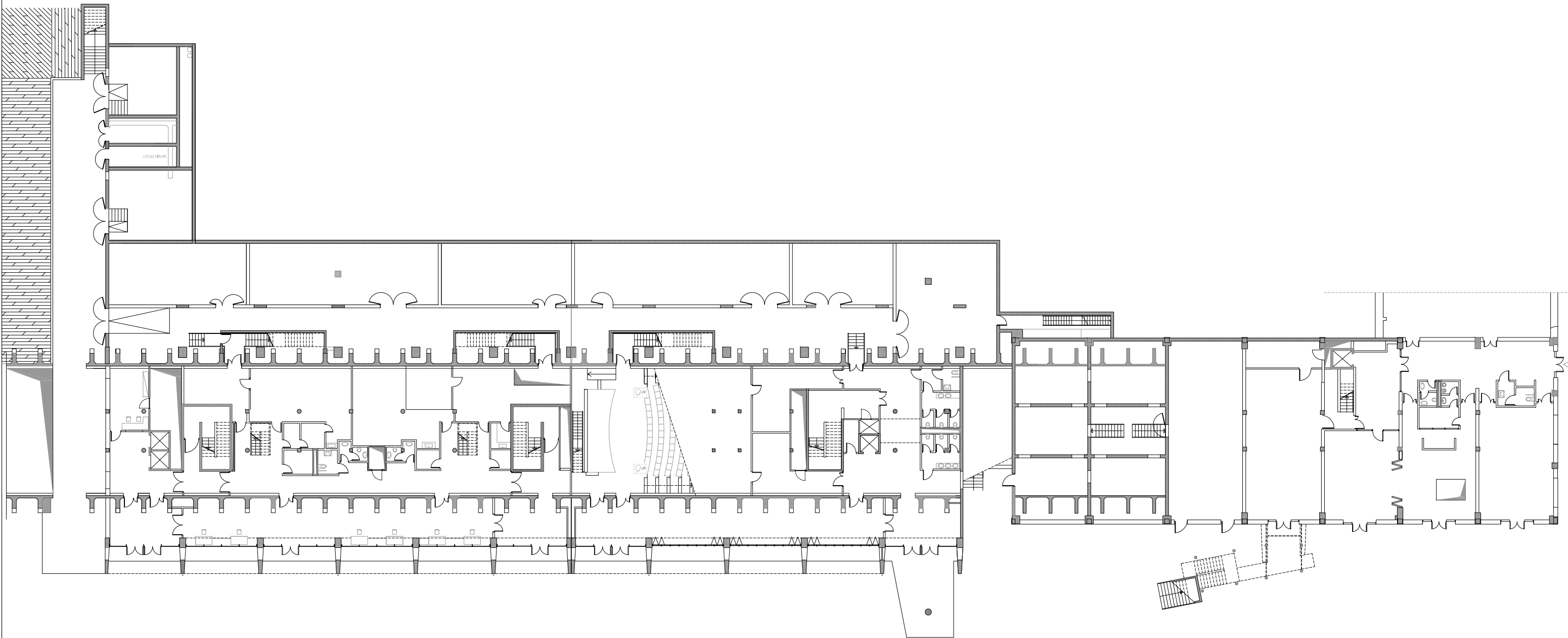
n. civ. 19

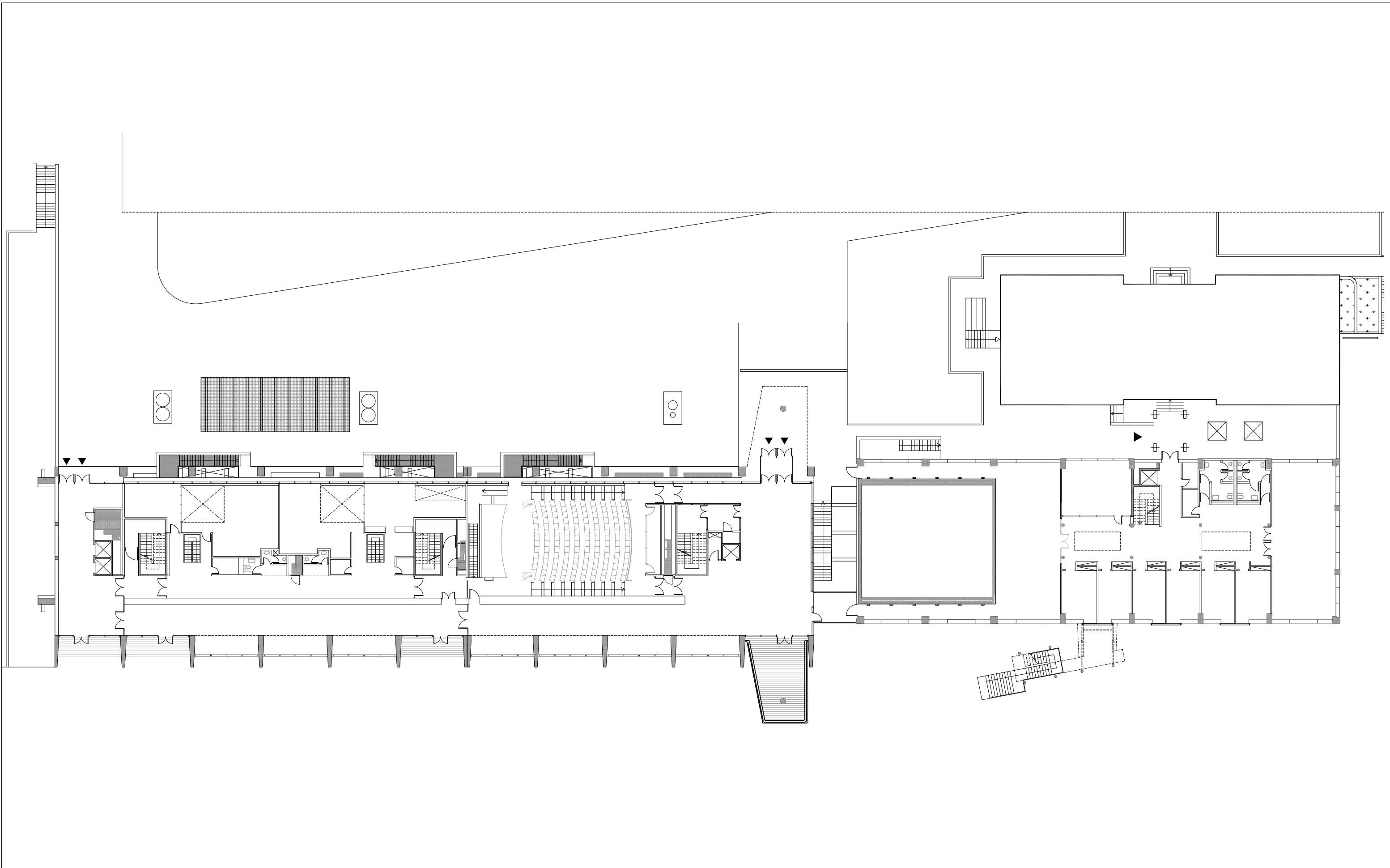




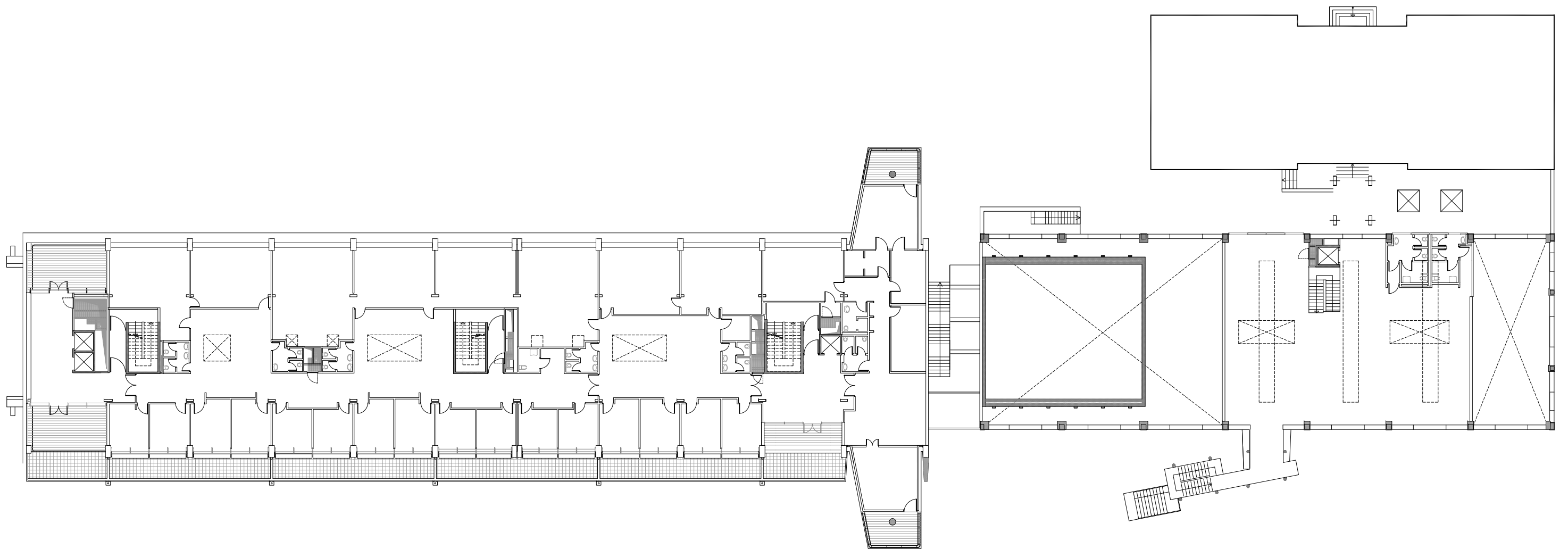


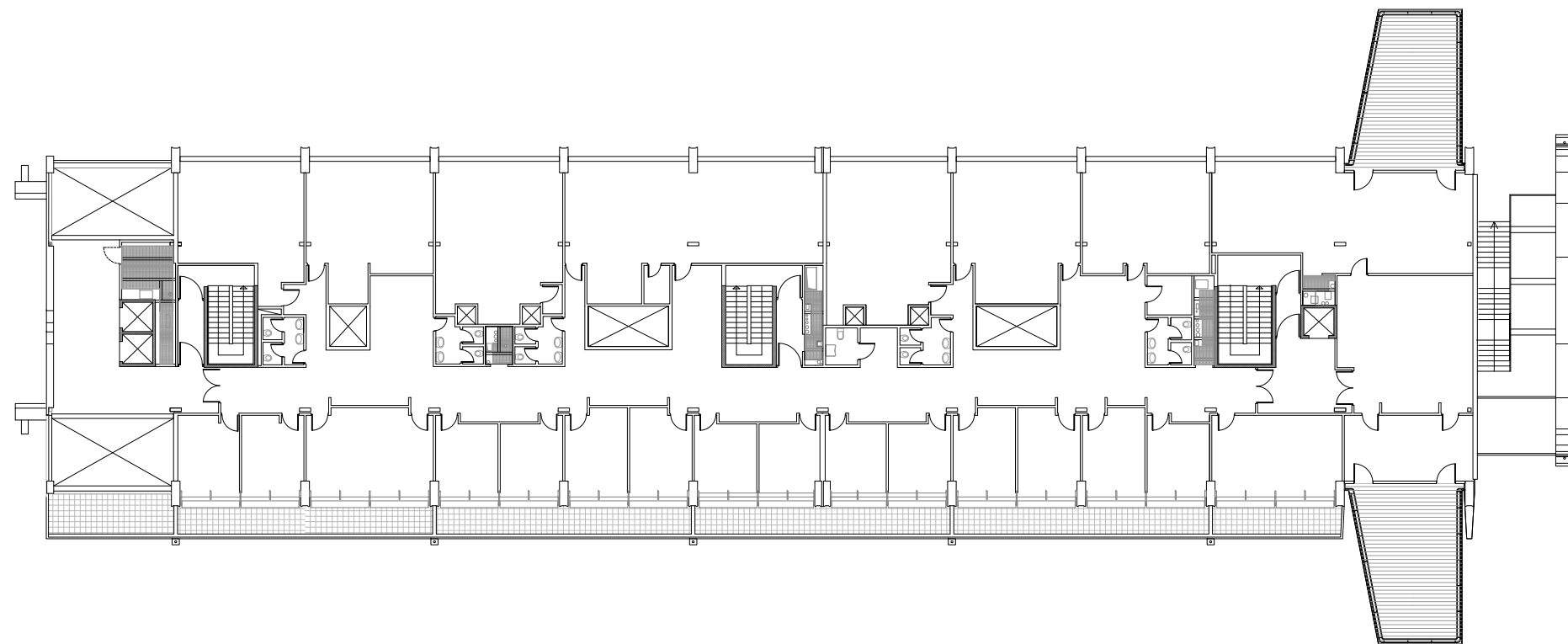




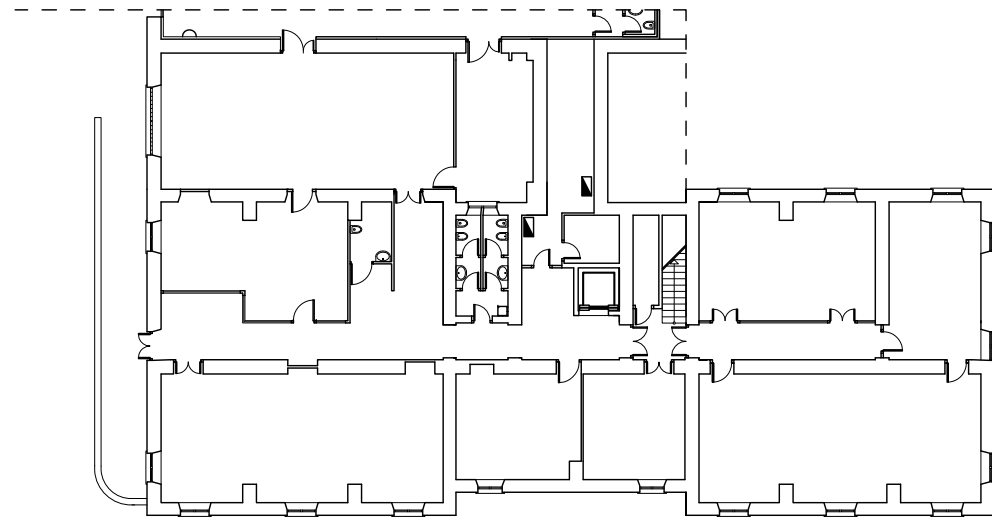




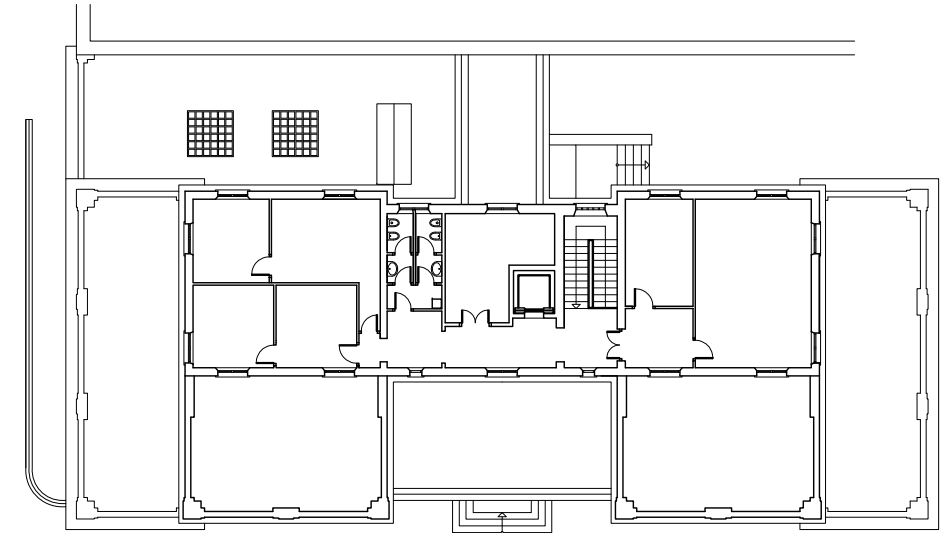




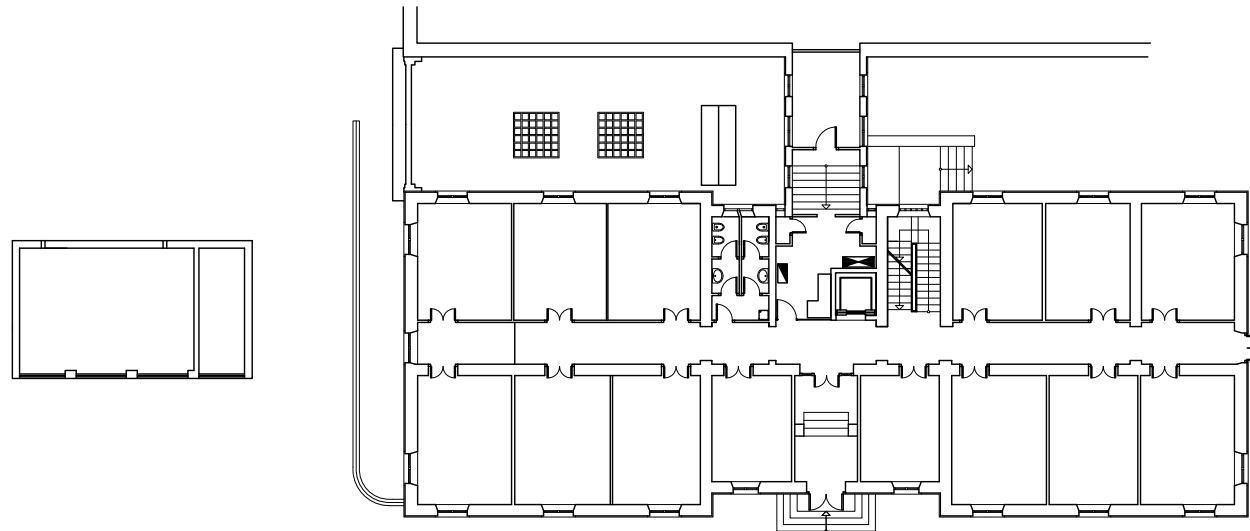
PIANTA PIANO INTERRATO



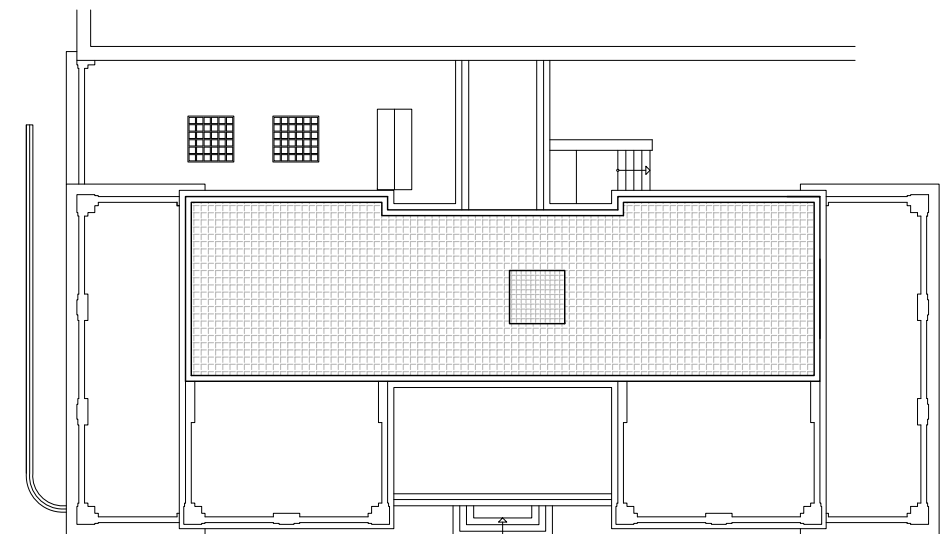
PIANTA PIANO SECONDO



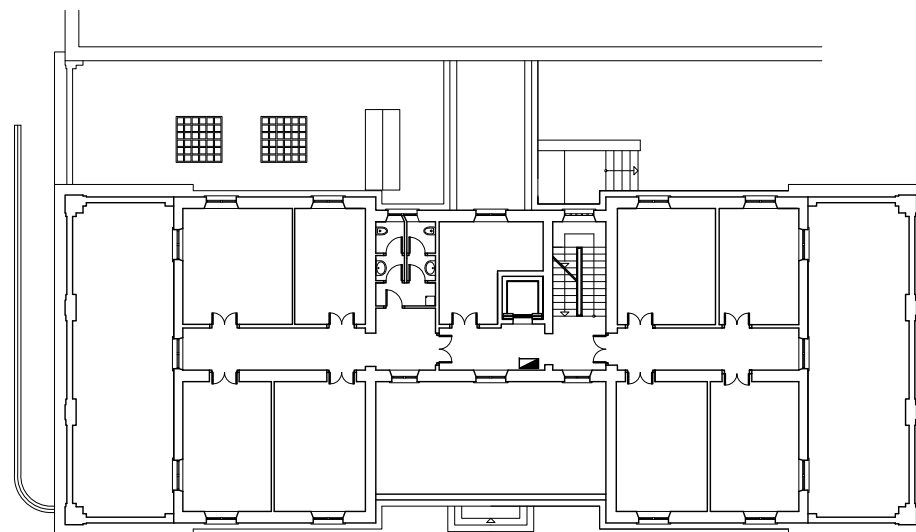
PIANTA PIANO RIALZATO



PIANTA PIANO COPERTURA




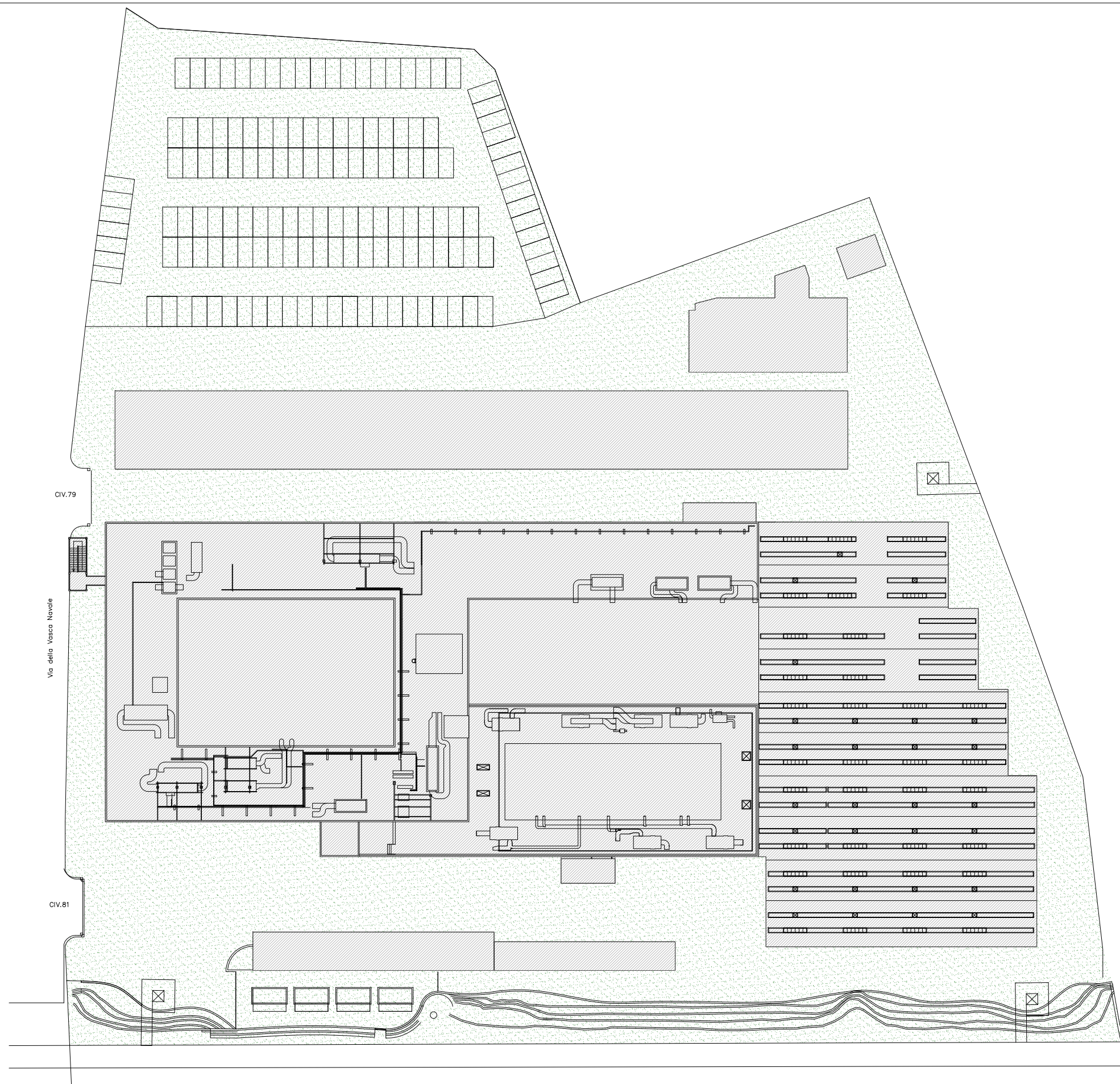
PIANTA PIANO PRIMO

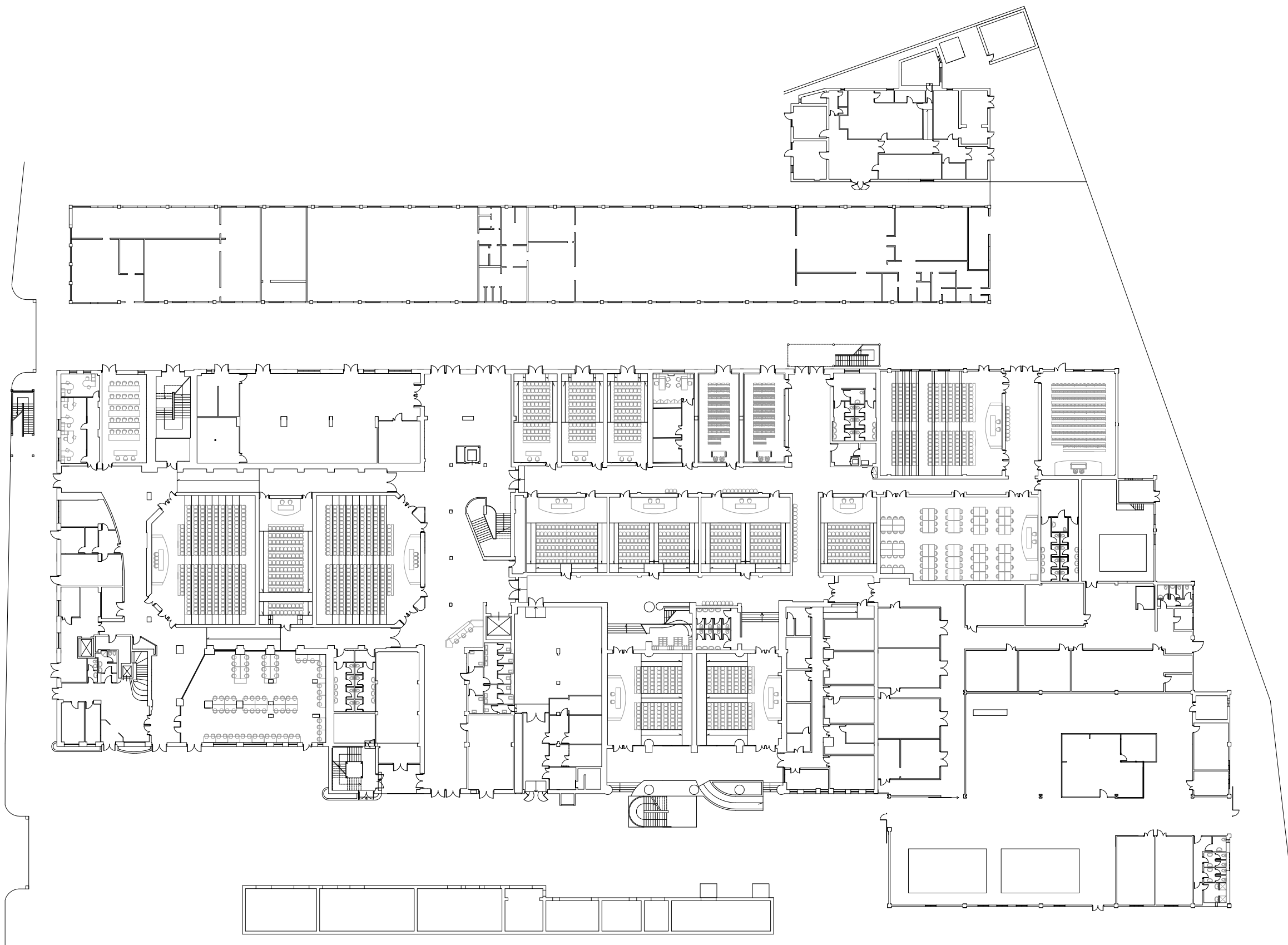



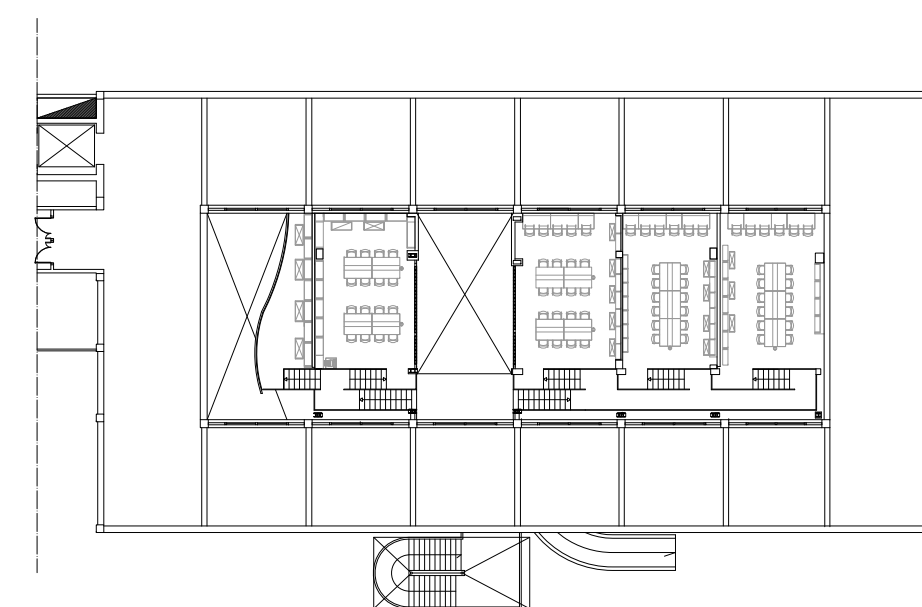
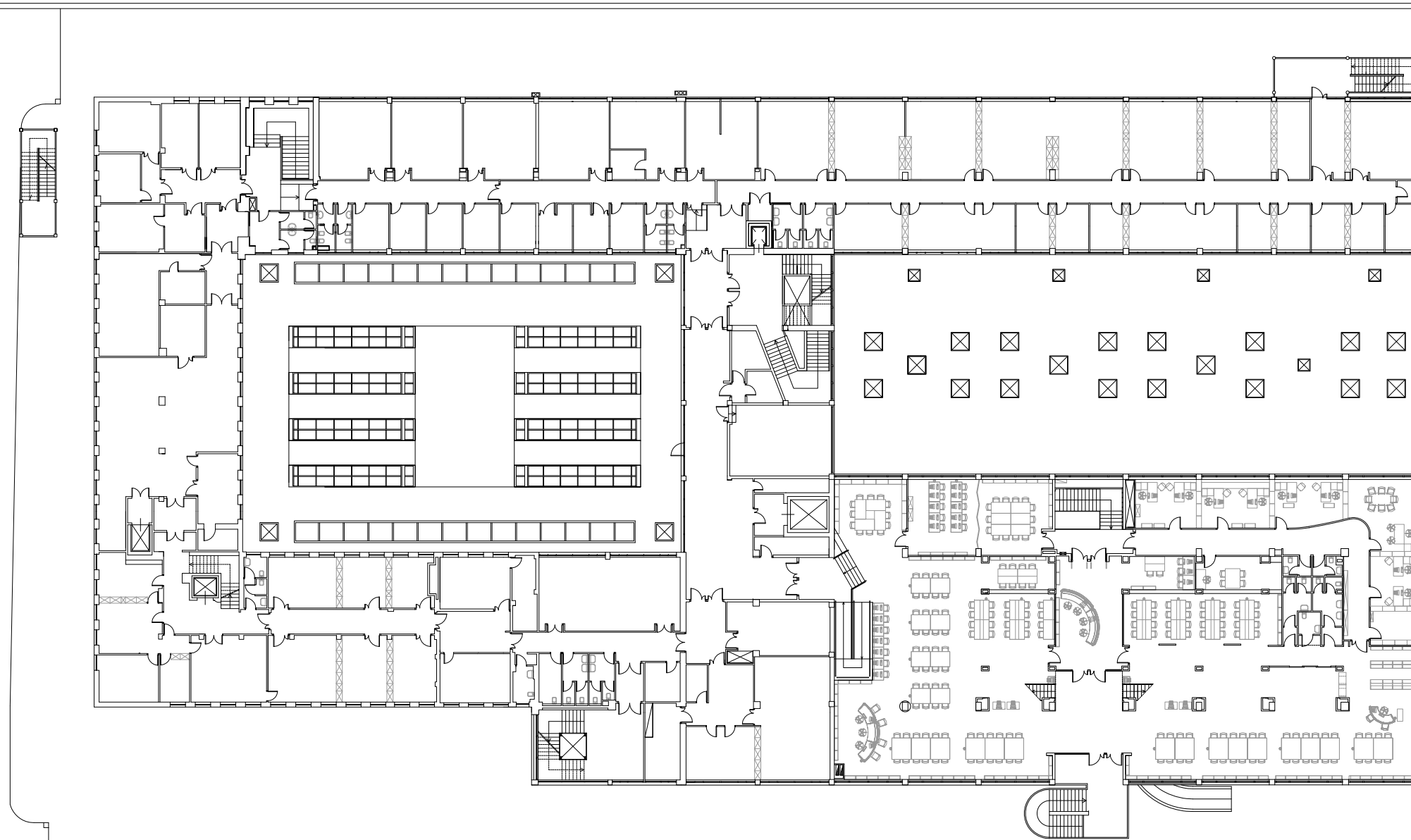
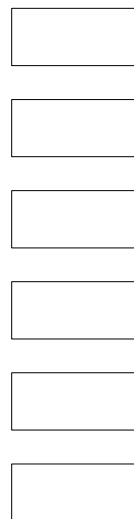
**LEGENDA**

 AREE ESTERNE DI COMPETENZA

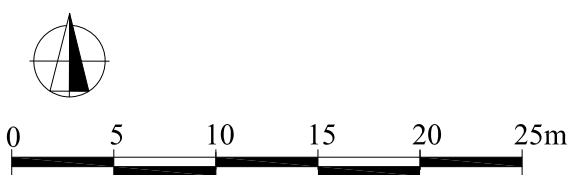
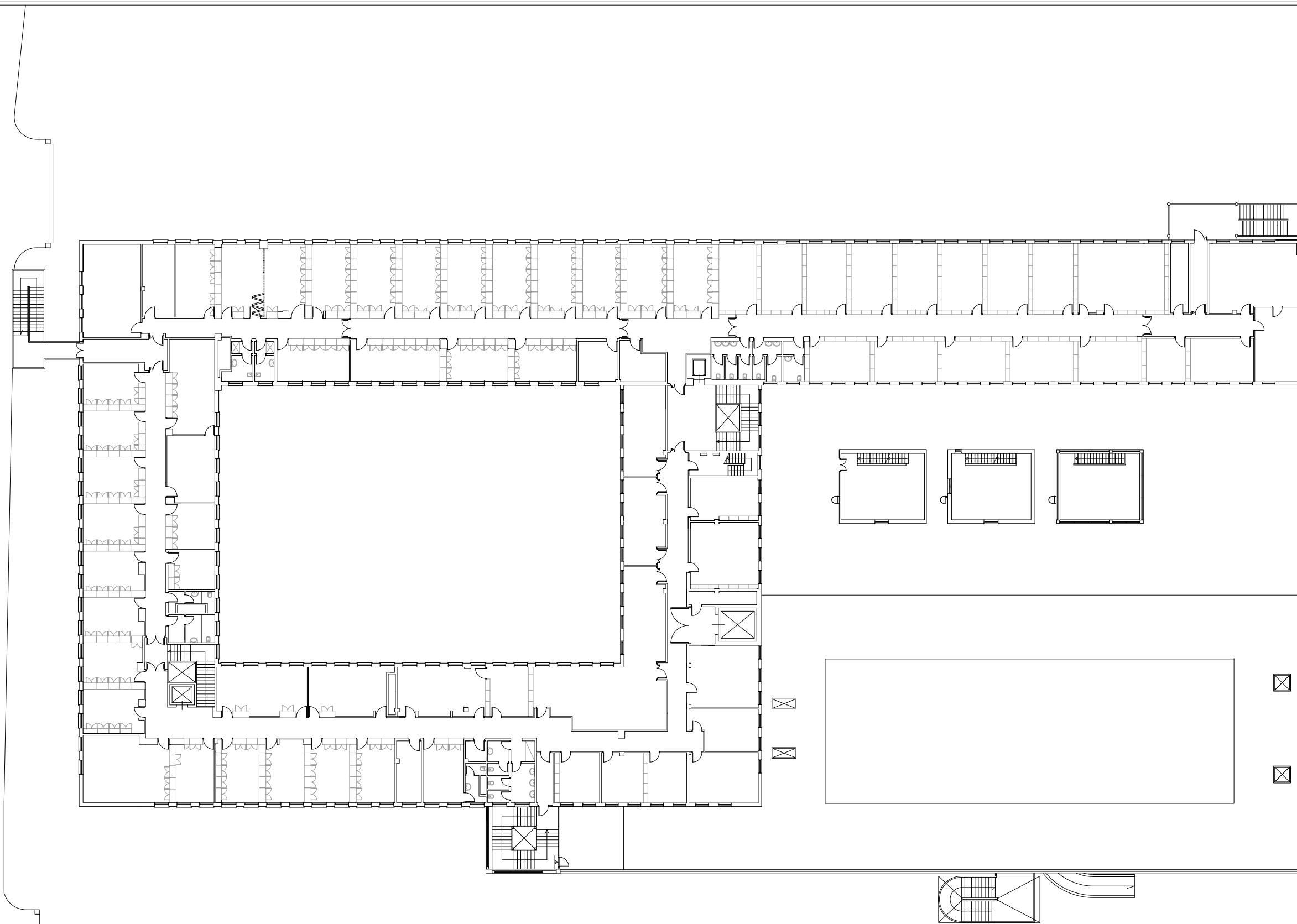
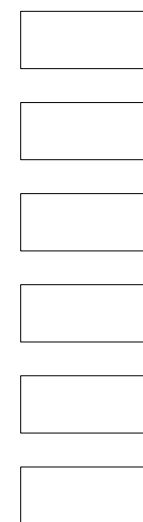
 INGOMBRO EDIFICIO

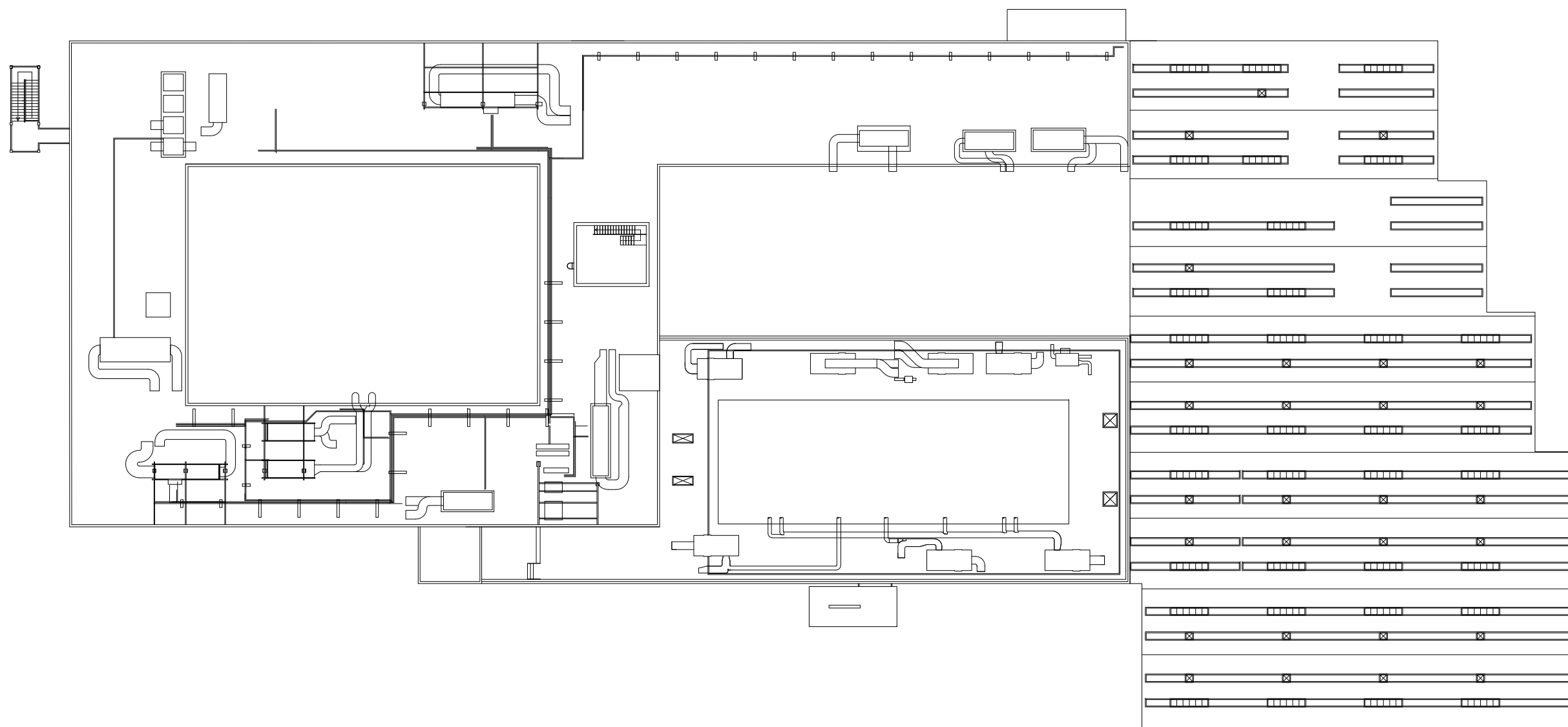
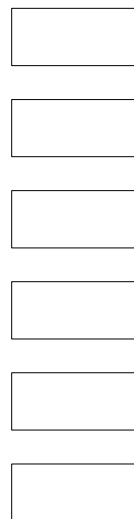




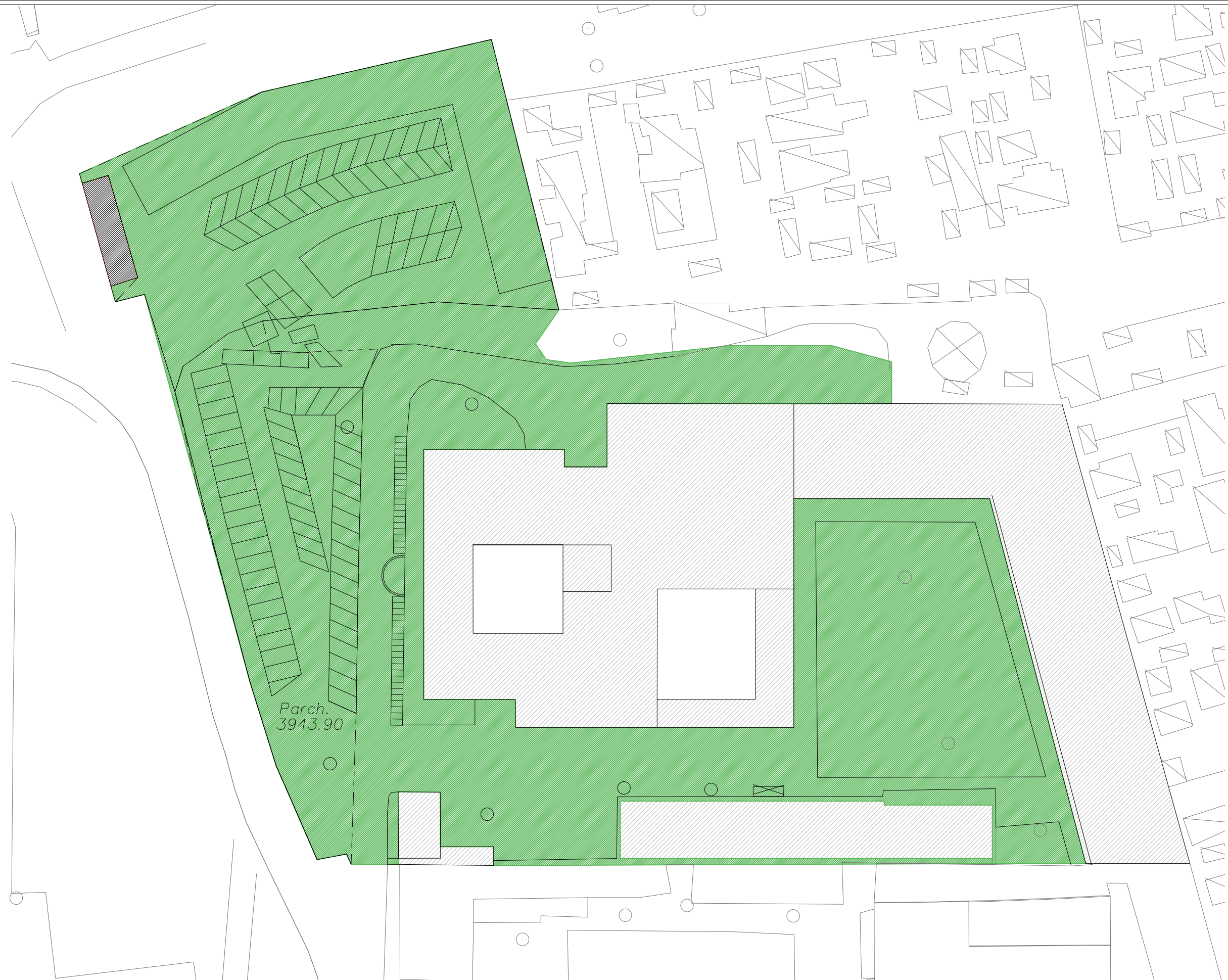


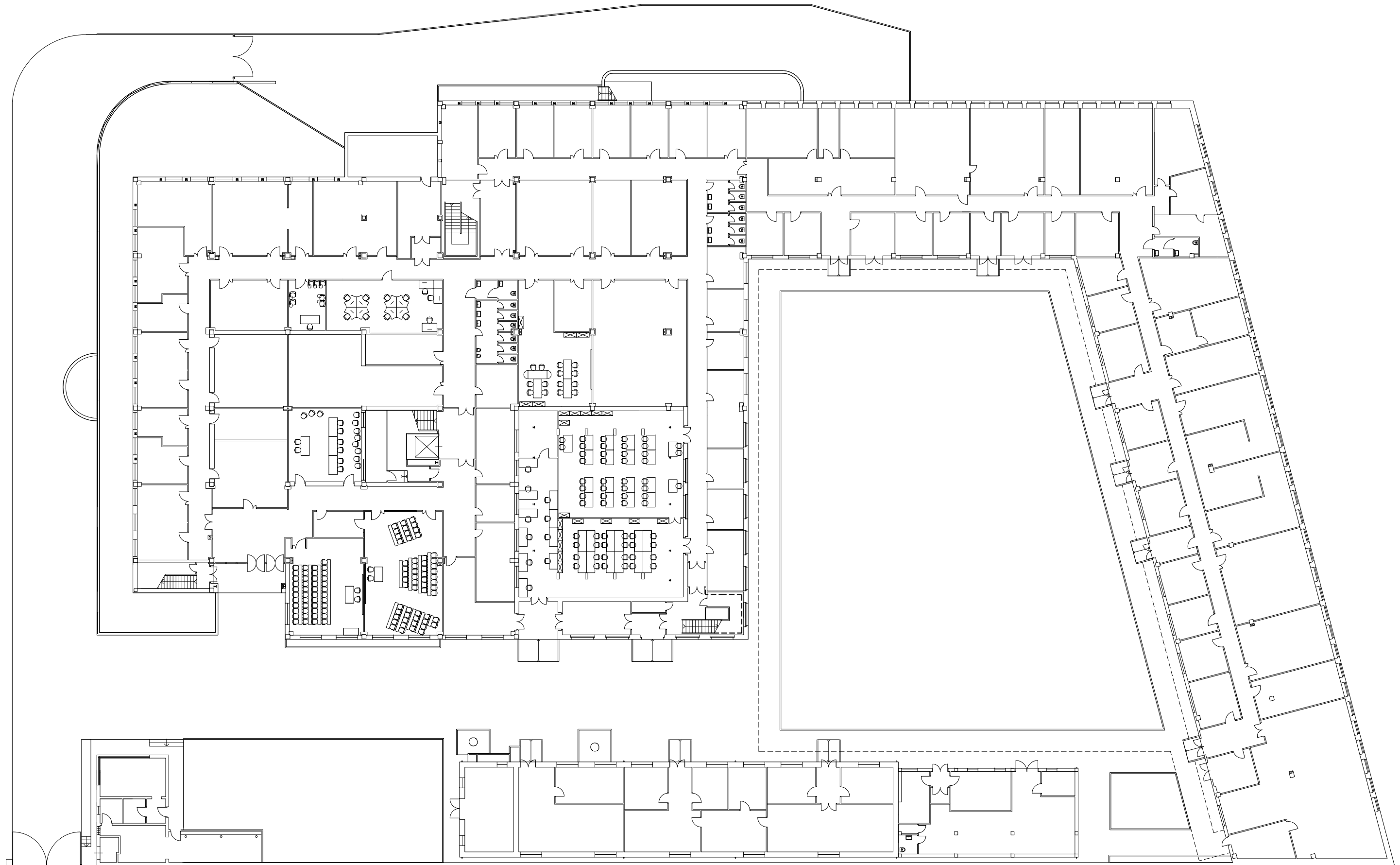
0 5 10 15 20 25m

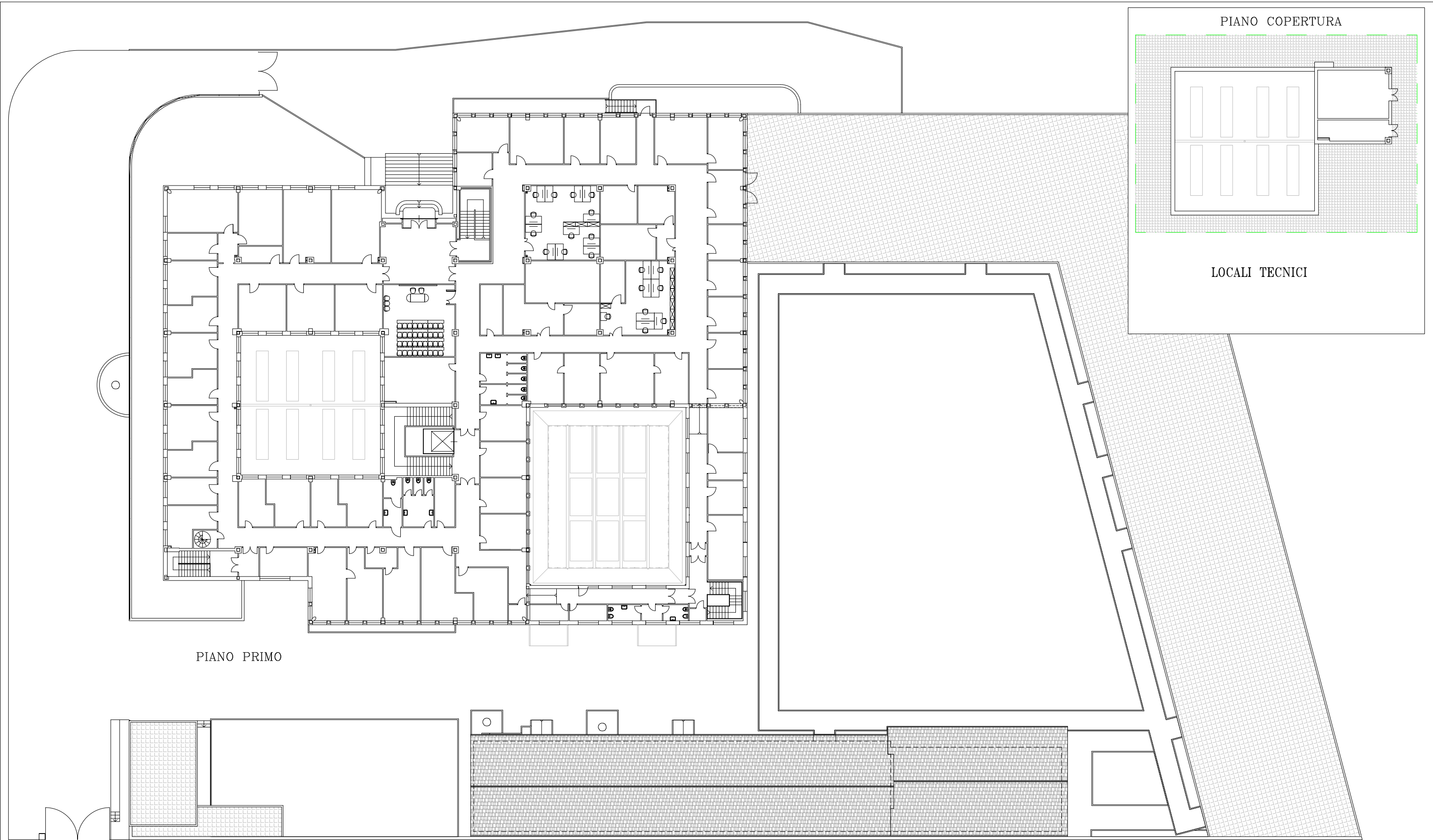




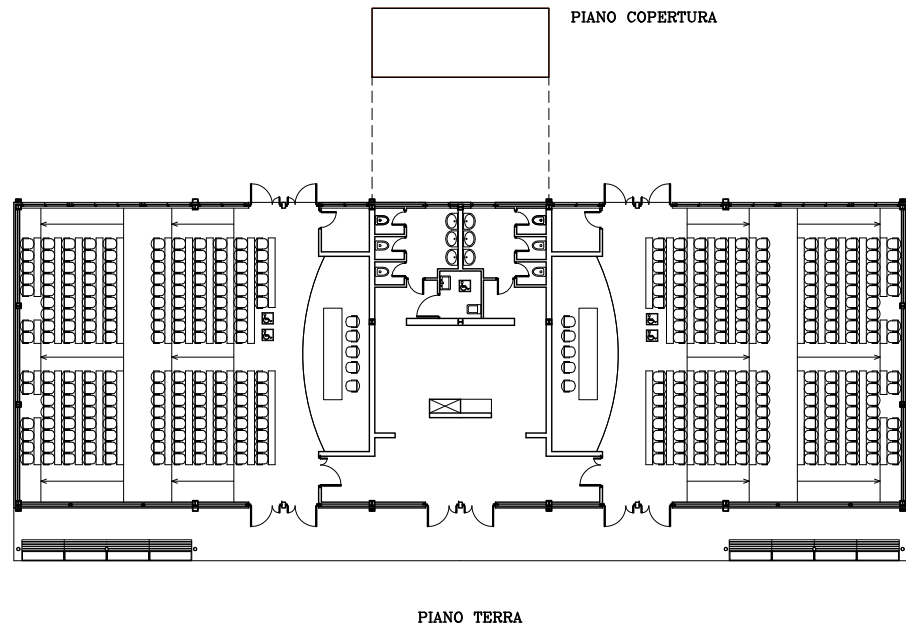




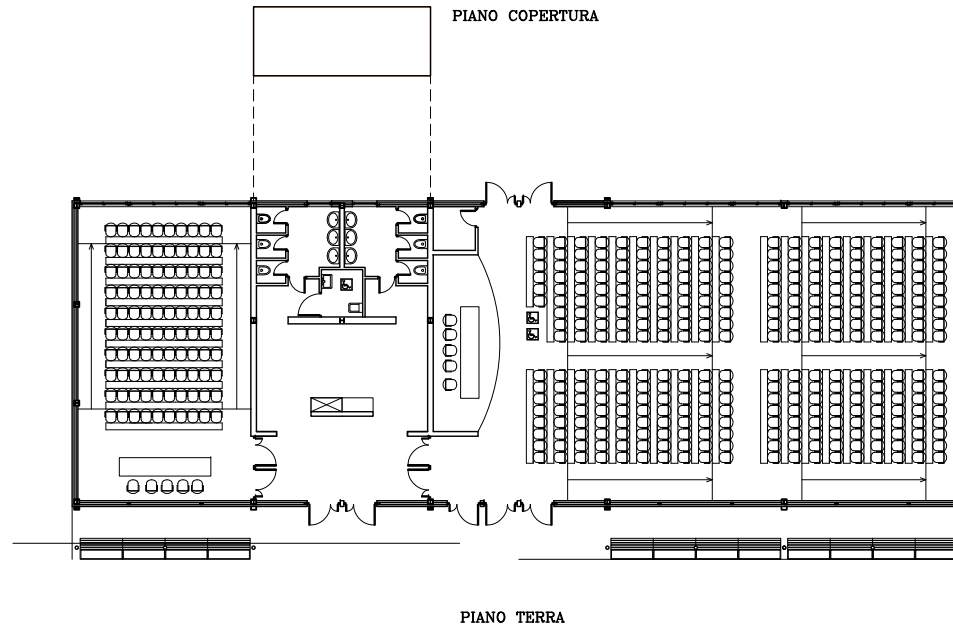




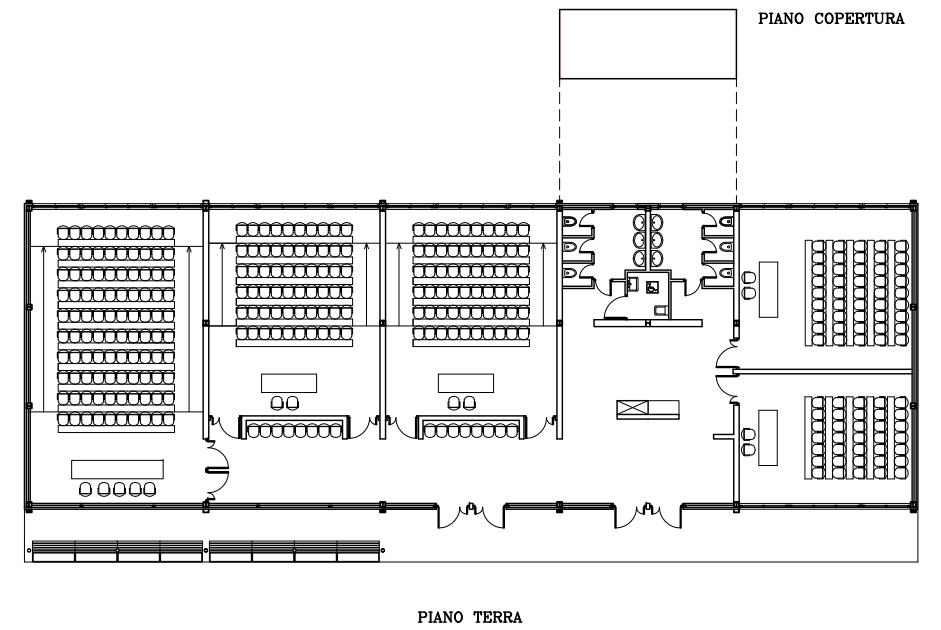
PADIGLIONE GIALLO



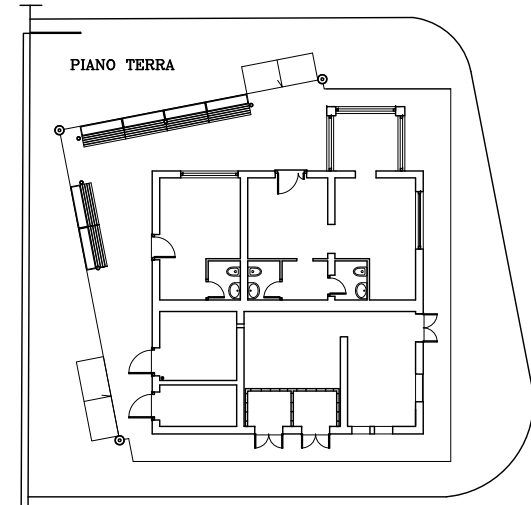
PADIGLIONE ROSSO



PADIGLIONE BLU



PORTINERIA



AREE ESTERNE DI COMPETENZA

